Finding Registered Neighborhood Associations on the Interactive City Services Map

To view a map of the Neighborhood Organizations *currently* registered with the Community Engagement Office, follow the instructions below:

1. Click on the **City Services Map** link found on the Community Engagement Office webpage: https://mapit.fortworthtexas.gov/Html5Viewer/?viewer=cityservices

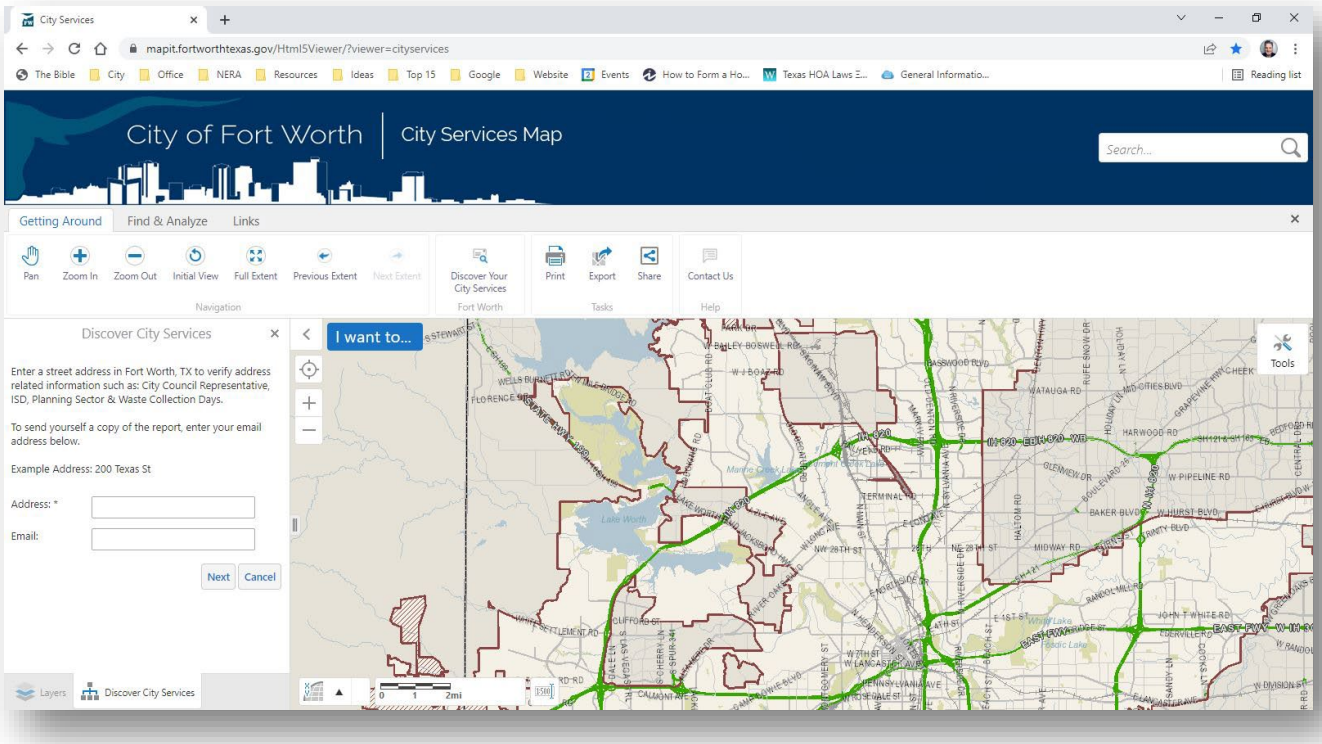

2. Look to the bottom left corner of the page, and click on **Layers** tab.

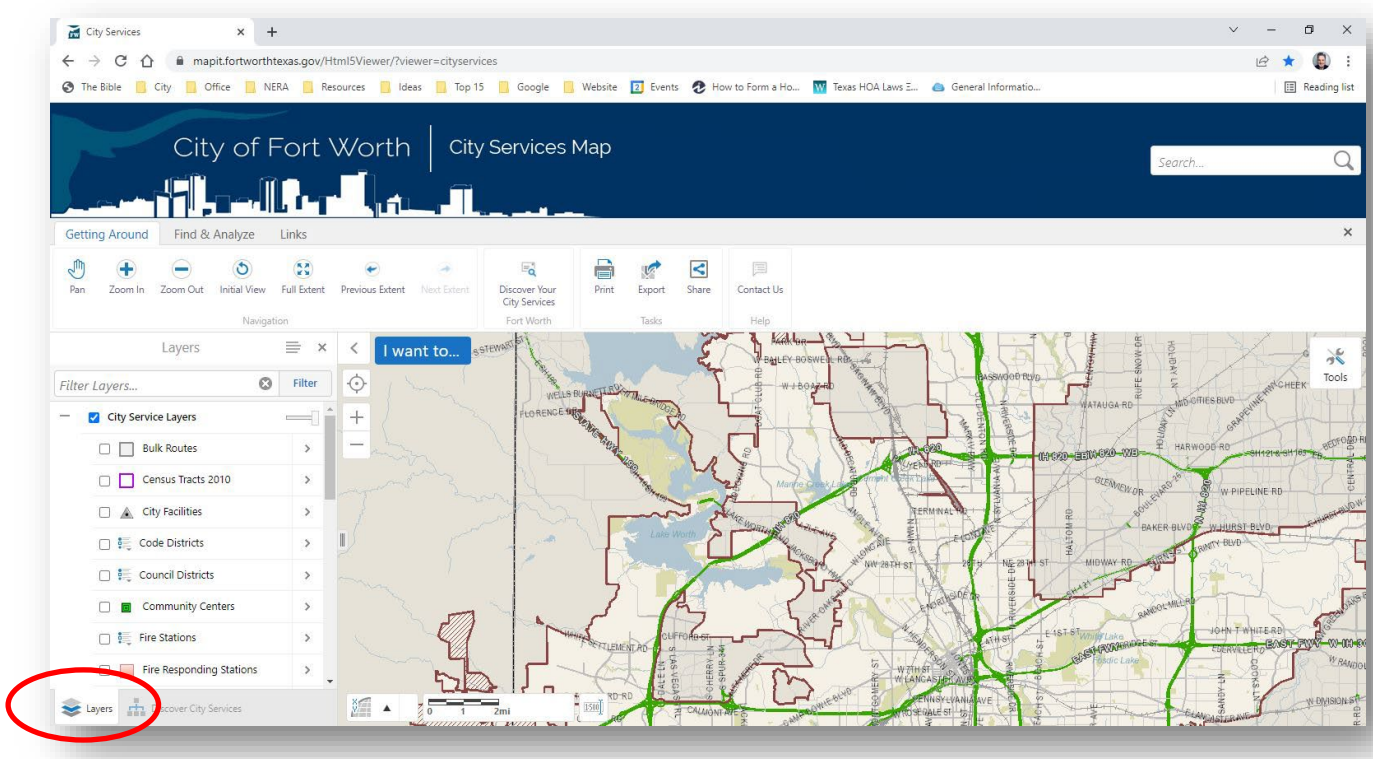

3. In the left-hand column, scroll down to **Neighborhood** and click the **plus (+)** to expand.

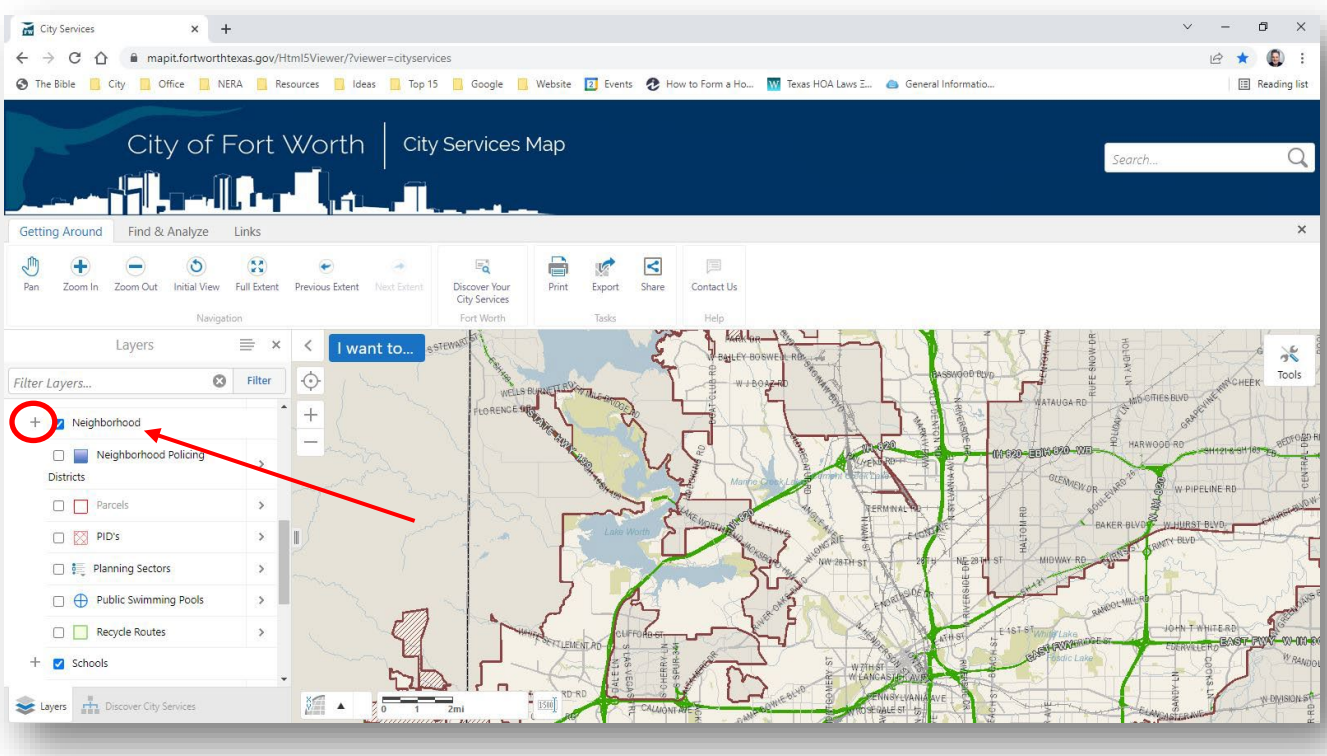

4. Underneath, check the **box** next to **Neighborhood Associations**. This will turn on the Neighborhood Organizations layer.

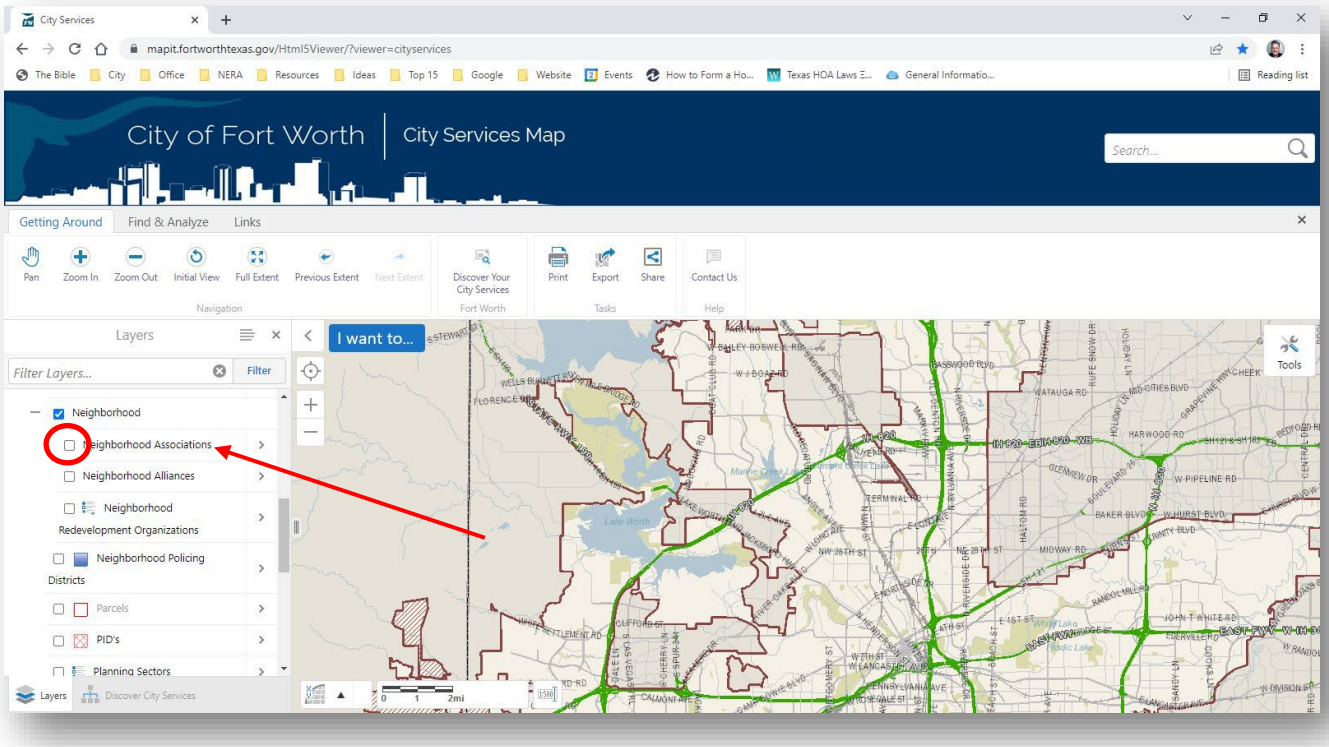

5. Neighborhood organizations that are **currently registered** with our office can be seen (with labels) in the body of the map.

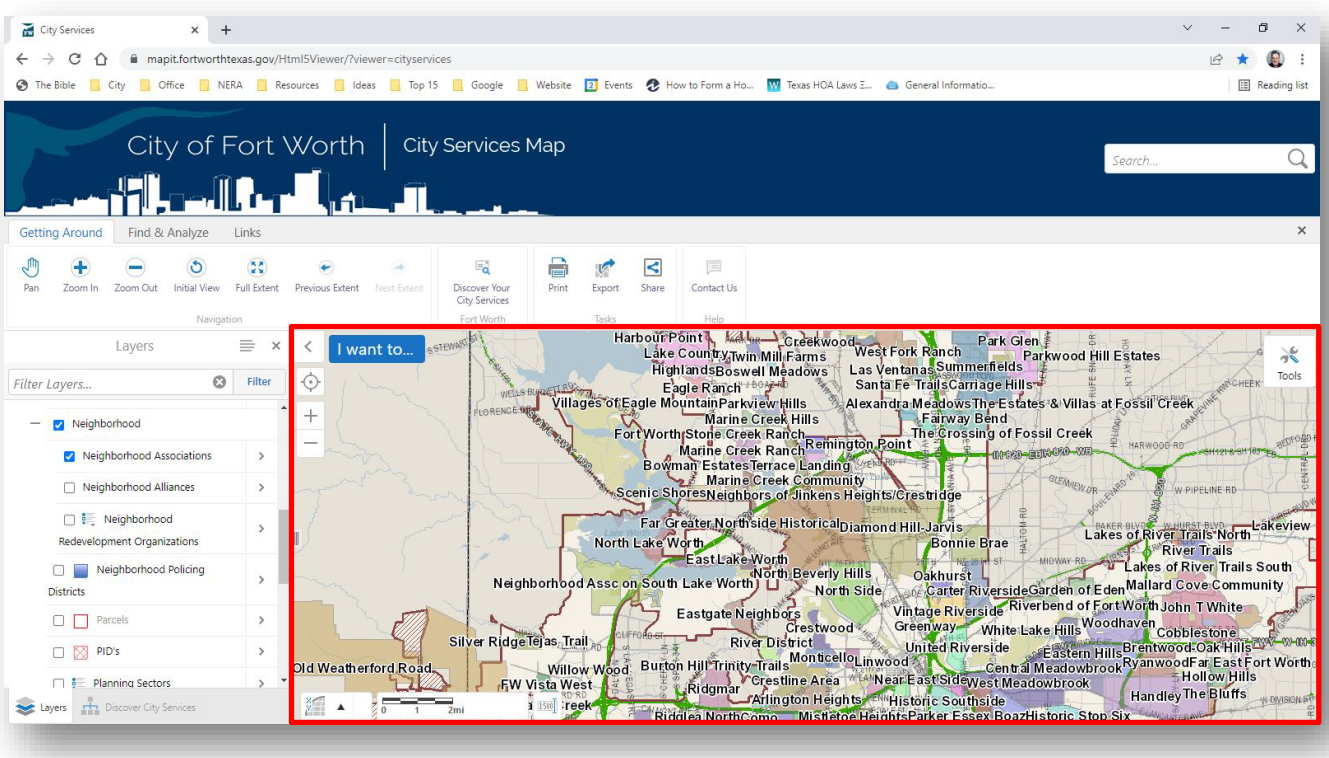

6. Toggle back and forth using the **plus (+)** and **minus (–)** buttons to zoom in and out.

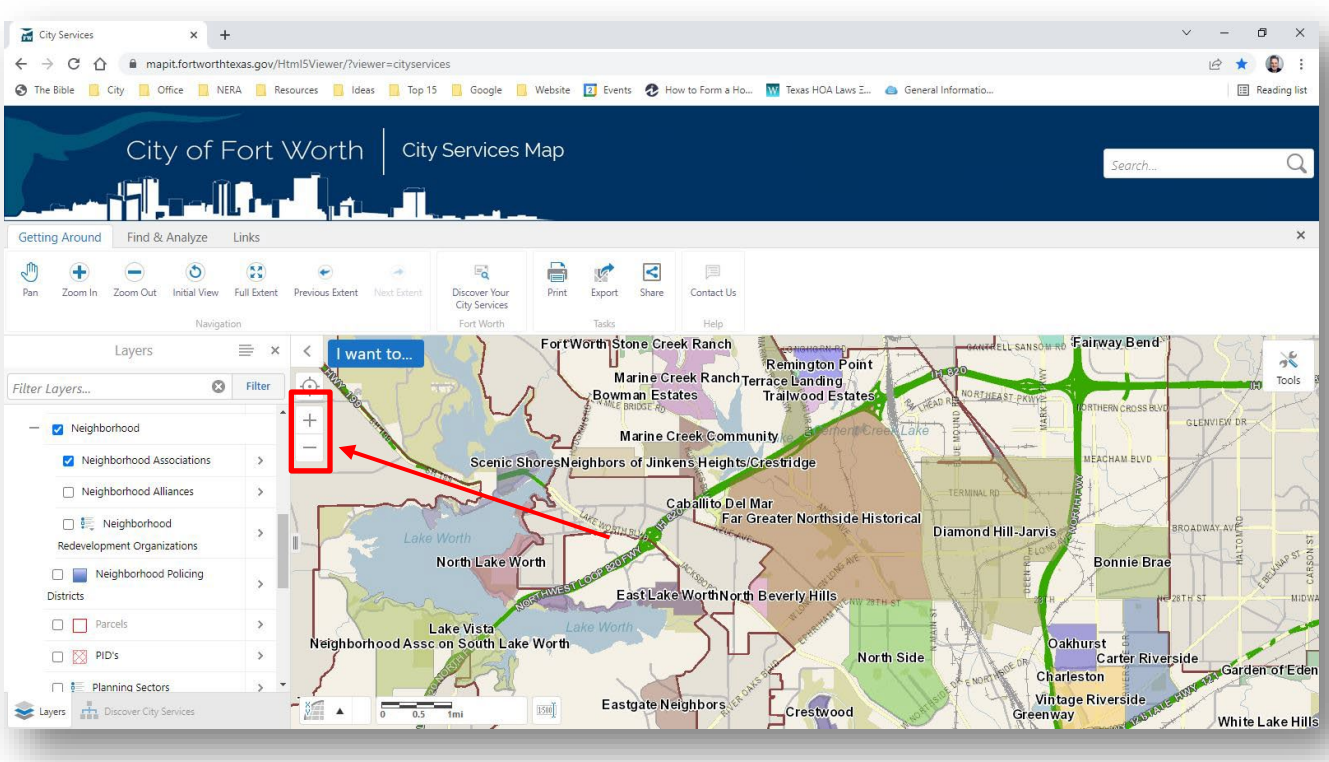

About Us

Community Engagement Office

We connect neighbors, educators, and community leaders with city services and each other. We provide educational programs for students and adults regarding city services and training programs for community building. For more information, contact us at the office:

- Office Phone – 817-392-6201
- Office Email – Engagement@FortWorthTexas.gov