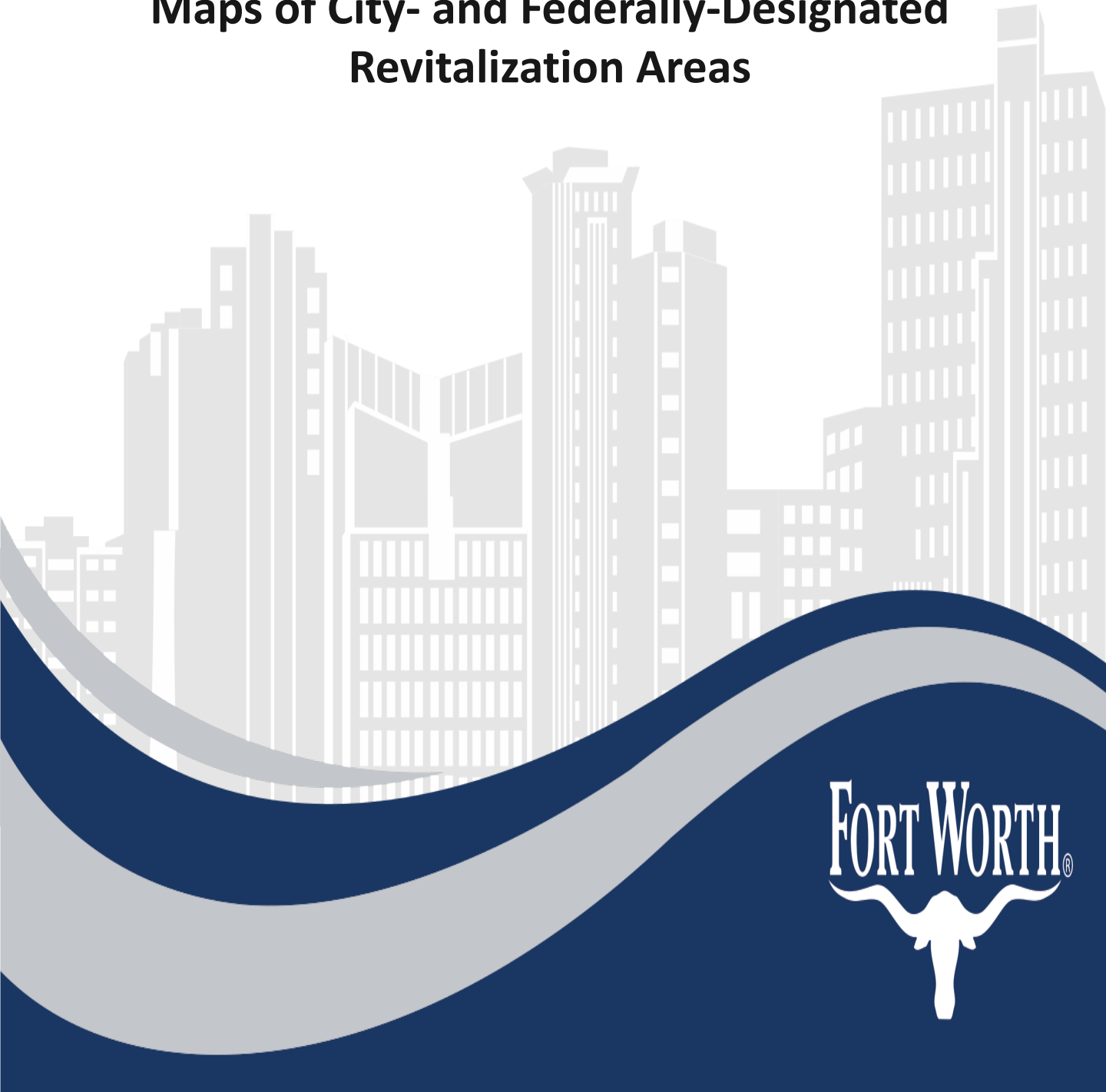


# **2021 Affordable Housing Tax Credit Policy Maps of City- and Federally-Designated Revitalization Areas**





# City-Designated Revitalization Areas

Neighborhood Empowerment Zones (NEZ)

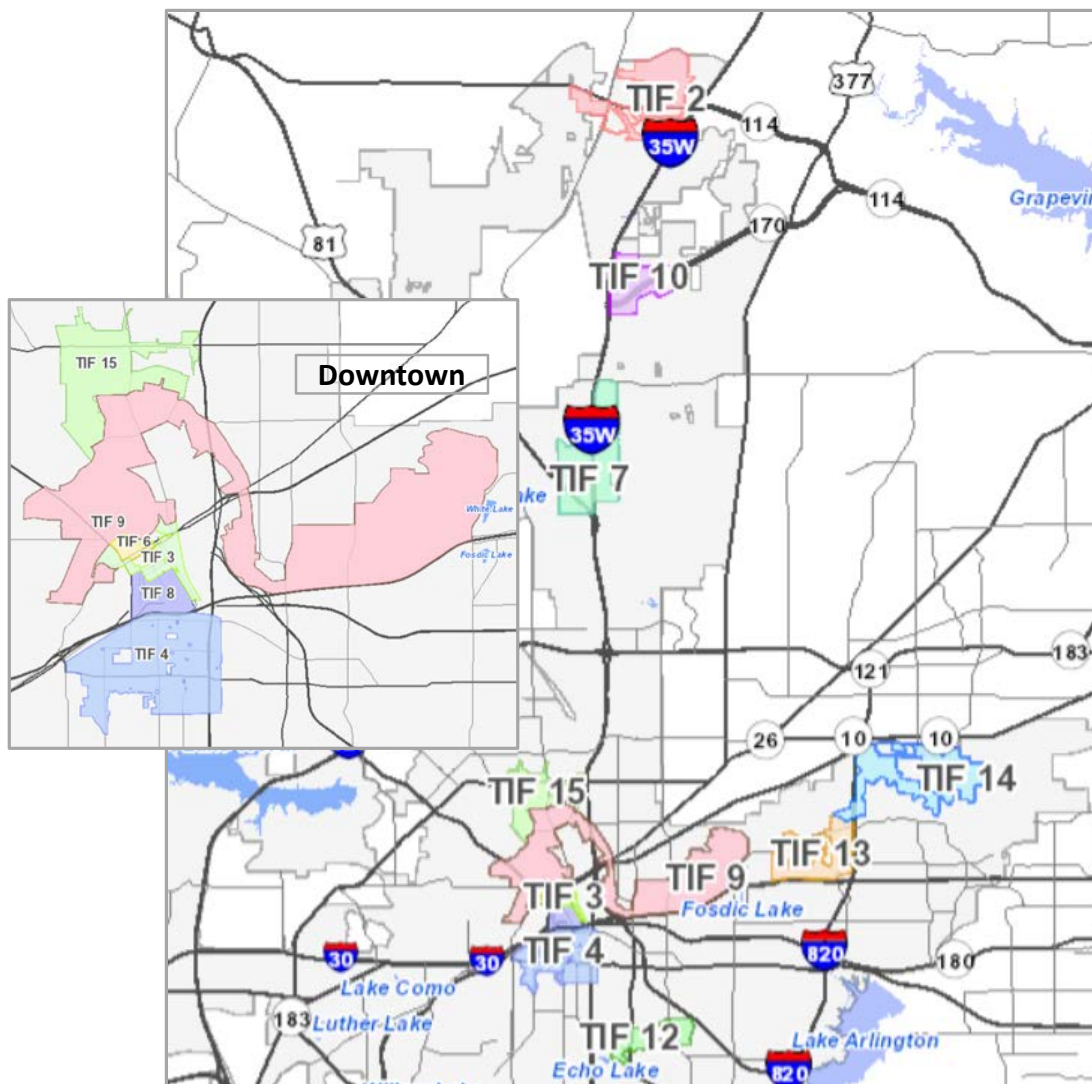
<https://www.fortworthtexas.gov/departments/neighborhoods/services/nez>



# City-Designated Revitalization Areas

Tax Increment Financing (TIF) Districts

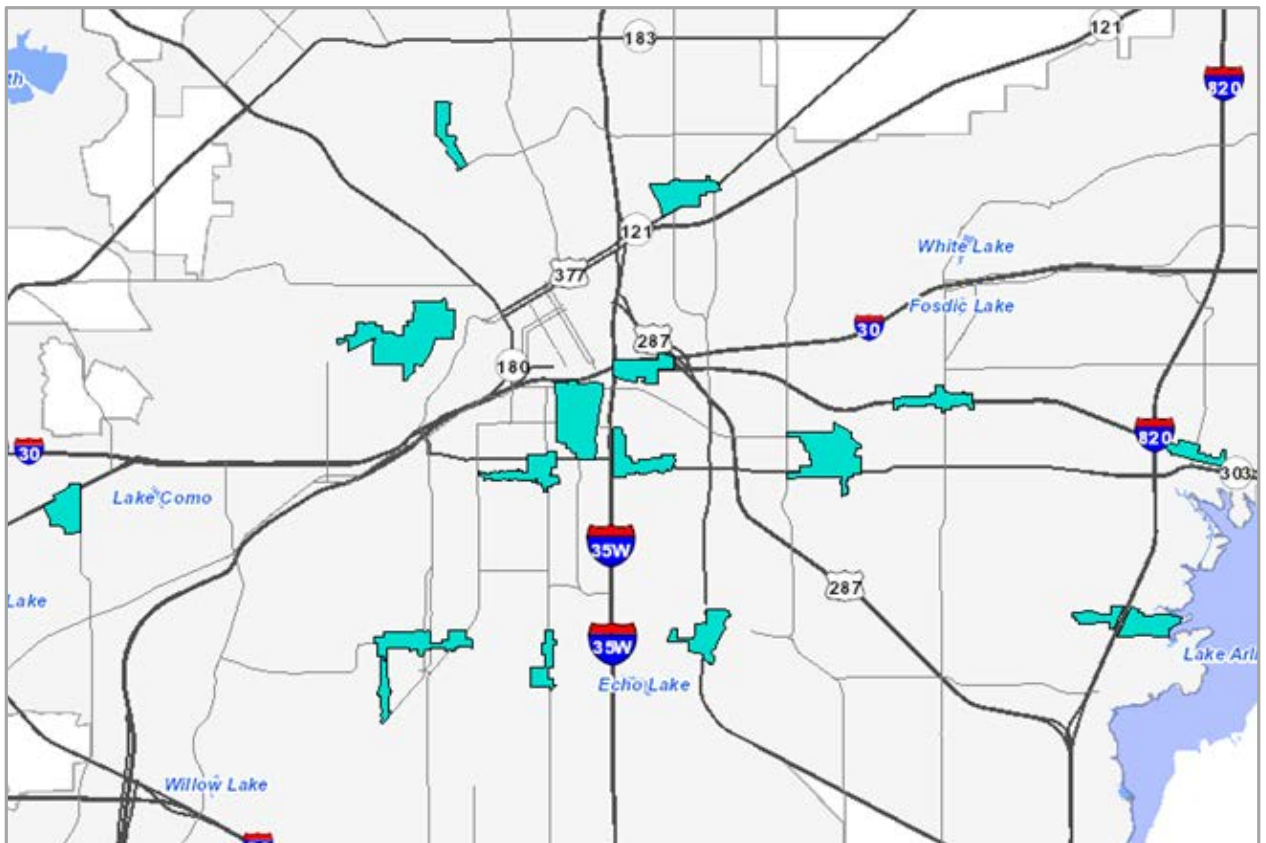
<https://mapit.fortworthtexas.gov/Html5Viewer/?view=r=economicdevelopment>



# City-Designated Revitalization Areas

Urban Villages

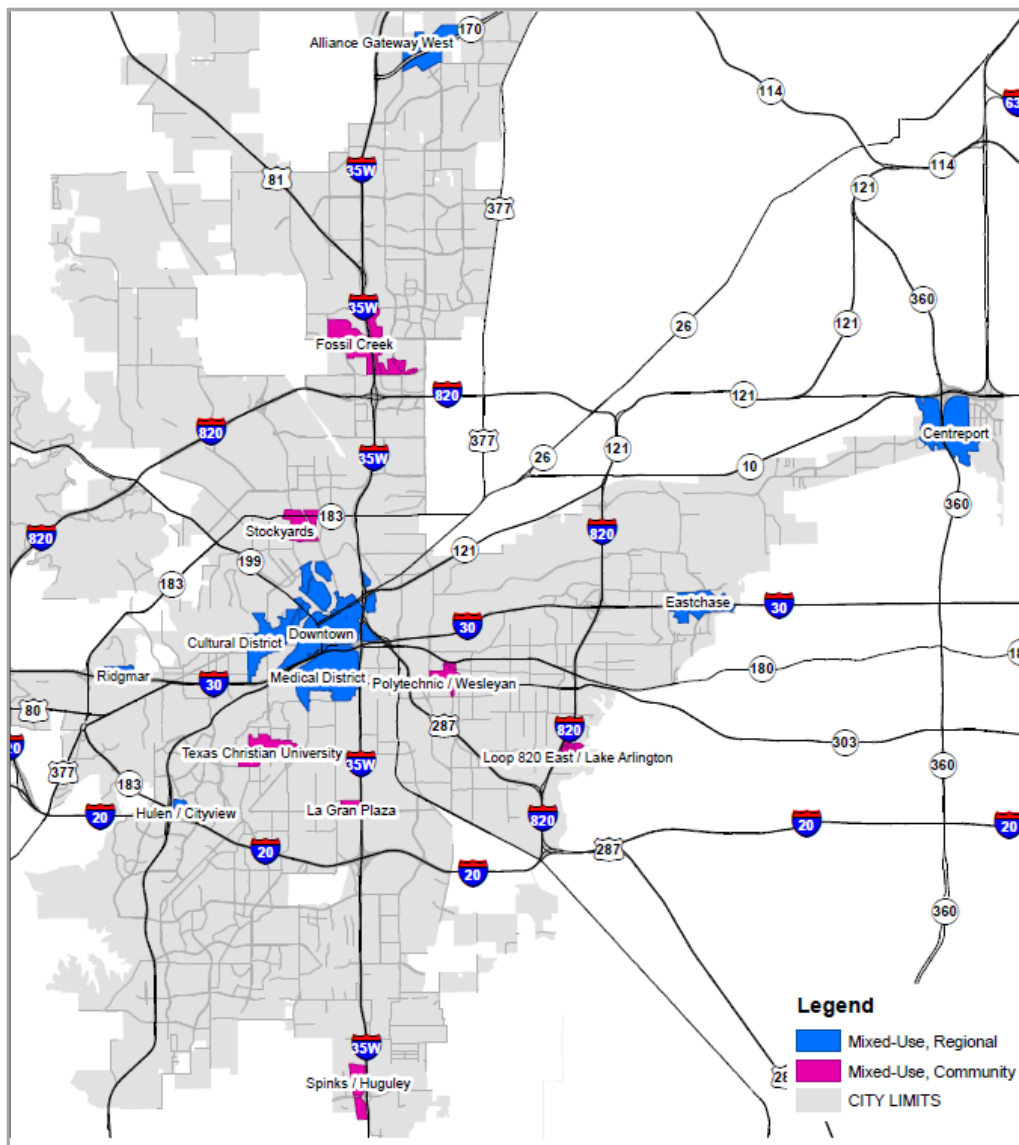
<https://www.fortworthtexas.gov/departments/planning-data-analytics/urbanvillages>



# City-Designated Revitalization Areas

Community and Regional Mixed-Use Growth Centers

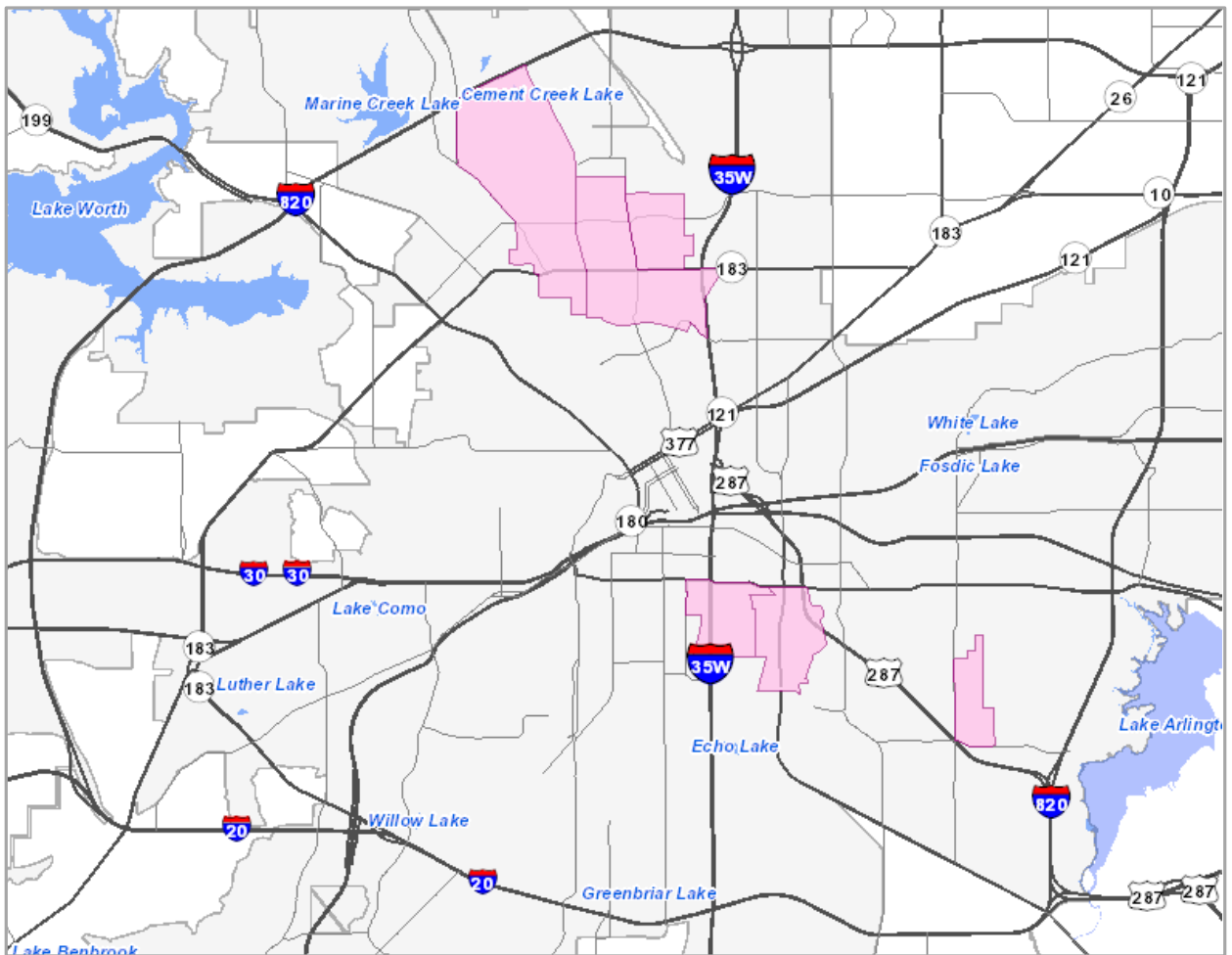
[https://www.fortworthtexas.gov/files/assets/public/planning-data-analytics/documents/comprehensive-planning/pdf-adopted/04\\_landuse.pdf](https://www.fortworthtexas.gov/files/assets/public/planning-data-analytics/documents/comprehensive-planning/pdf-adopted/04_landuse.pdf)



# Federally-Designated Revitalization Areas

Opportunity Zones (OZ)

<https://mapit.fortworthtexas.gov/Html5Viewer/?view=r=economicdevelopment>



# Federally-Designated Revitalization Areas

Choice Neighborhood Initiative - Stop Six

<https://stopsixcni.org/neighborhood/>

