

To the Mayor and Members of the City Council

August 25, 2022

Page 1 of 12



SUBJECT: PLANNED TPW LOCATIONS FOR FY2023 PAYGo FUNDING

The purpose of this budget response is to provide the attached detailed listing of planned locations to be maintained by the Transportation and Public Works Department with the recommended allocation of FY2023 PayGo funding in the amount of \$47.2M. Projects include: street resurfacing, bridge rehabilitation, concrete restoration, street lighting, pavement markings, sidewalk gaps and school beacons, and signs.

Council District 2

| Maintenance Activity | Locations |
|---|--|
| Asphalt Resurfacing | 34Th St, NE / N Calhoun St - N Jones St |
| Asphalt Resurfacing | 34Th St, NE / N Commerce St - N Calhoun St |
| Asphalt Resurfacing | 34Th St, NE / N Main St - N Commerce St |
| Asphalt Resurfacing | Jones St, NE / E Long Ave - Ne 34Th St |
| Bridge Rehabilitation | East Northside Dr Over West Fork Trinity River |
| Concrete Restoration | Scarlet View Trl / Sepia Way - Tuscan View Dr |
| School Beacons, Pavement Markings & Signs | Meacham Middle |
| School Beacons, Pavement Markings & Signs | MH Moore |
| School Beacons, Pavement Markings & Signs | Northbrook Elementary |
| School Beacons, Pavement Markings & Signs | Northside High |
| Sidewalk Gaps | Cliff St; Clinton Ave - Ross St |
| Sidewalk Gaps | E Long Ave; Decatur Ave - Deen Rd |
| Sidewalk Gaps | Northwest 26Th Street; Roosevelt Ave - McKinley Ave |
| Sidewalk Gaps | NW 23Rd St; Prospect Ave - Clinton Ave |
| Street Lighting | 2111 Chestnut Ave |
| Street Lighting | 2712 Calico Rock Dr |
| Street Lighting | 2808 NW 25Th St |
| Street Lighting | 3017 N Hampton St |
| Street Lighting | 3205 Grover Ave |
| Street Lighting | 3749 Lebow St |
| Street Lighting | 4450 Marine Creek Pkwy |
| Street Lighting | 4600 N. Main St |
| Street Lighting | 6024 Marine Creek Pkwy |
| Street Lighting | Marine Creek NW Loop 820 WB Ramp and NW Loop 820 Sr WB |
| Street Lighting | N Main St and Northeast Loop 820 Sr Eb |
| Street Lighting | N Pecan St 3500/ NE 35Th St 500 Blk |
| Traffic Signal Improvements | N Main and 23Rd (Txdot) |
| Traffic Signal Improvements | N Main and 25Th (Txdot) |
| Traffic Signal Improvements | Northside and Cold Springs |
| Traffic Signal Improvements | Northside and Lee |

To the Mayor and Members of the City Council

August 25, 2022

Page 2 of 12



SUBJECT: PLANNED TPW LOCATIONS FOR FY2023 PAYGo FUNDING

Council District 3

| Maintenance Activity | Locations |
|---|---|
| Asphalt Resurfacing | Lakeside Dr / Cedar Trl - Cedar Trl |
| Asphalt Resurfacing | Lakeside Dr / Cedar Trl - Pecan Valley Cir |
| Asphalt Resurfacing | Lakeside Dr / Clear Fork Rd - 260Ft From Winscott Rd (City Lmt) |
| Asphalt Resurfacing | Lakeside Dr / Pecan Valley Cir - Clear Fork Rd |
| Asphalt Resurfacing | Lakeside Dr / Pecan Valley Cir - Pecan Valley Cir |
| Asphalt Resurfacing | Lakeside Dr / Pecan Valley Dr - Cedar Trl |
| Asphalt Resurfacing | Lakeside Dr / Pecan Valley Dr - Trinity River |
| Bridge Rehabilitation | Bryant Irvin Rd At Branch of Clr Fork Trinity |
| Bridge Rehabilitation | Overton Park Dr E at Trib Clear Fork Trinity |
| Bridge Rehabilitation | Vickery Blvd At Trib Of Lake Combo |
| Pavement Marking | Bellaire Drive and Bellaire Circle |
| Pavement Marking | Calmont Ave; Las Vegas Trail to Shenandoah Rd |
| Pavement Marking | Kermite Ave Between Fairfax Street and Old Benbrook Rd |
| Pavement Marking | Lakeside and Altamesa |
| Pavement Marking | Las Vegas Trail; Calmont to Camp Bowie |
| School Beacons, Pavement Markings & Signs | Idea Rise |
| School Beacons, Pavement Markings & Signs | Leonard Middle |
| School Beacons, Pavement Markings & Signs | Waverly Park Elementary |
| School Beacons, Pavement Markings & Signs | Western Hills Elementary |
| School Beacons, Pavement Markings & Signs | Western Hills Primary |
| Sidewalk Gaps | Bangor and Cimmaron |
| Sidewalk Gaps | Carolyn Rd; South Hills Dr - Dryden Rd |
| Sidewalk Gaps | Halloran St; Helmick Ave - Horne St |
| Sidewalk Gaps | Littlepage St; Houghton Ave - Bonnell Ave |
| Sidewalk Gaps | S Hulen St; Briarhaven Rd - Fieldcrest Dr |
| Street Lighting | 11913 Metmora Ct |
| Street Lighting | 3361 Hulen St, S |
| Street Lighting | 3540 S Hulen St |
| Street Lighting | 3801 Devonaire Dr |
| Street Lighting | 3815 Shelby Dr |
| Street Lighting | 3908 Carolyn Rd |
| Street Lighting | 4812 SW Blvd |
| Street Lighting | 5601 Curzon Ave |
| Street Lighting | 5700 Clearfork Main St. |
| Street Lighting | 5755 Clearfork Main St |

To the Mayor and Members of the City Council

August 25, 2022

Page 3 of 12



SUBJECT: PLANNED TPW LOCATIONS FOR FY2023 PAYGo FUNDING

| | |
|-----------------------------|--|
| Street Lighting | 5912 Houghton Ave |
| Street Lighting | 6729 Savannah |
| Street Lighting | 9508 Clifford St |
| Street Lighting | Alta Mere Dr |
| Street Lighting | Borden Dr and Wycliff St |
| Street Lighting | Camp Bowie West Blvd and Portales Dr |
| Street Lighting | Dunwick & Hulen |
| Street Lighting | Recreation Dr and Watercourse Dr |
| Street Lighting | Ridglea Ctry Clb State Hwy 183 SB Ramp and Ridglea Country Club Dr |
| Street Lighting | Bryant Irvin and Fletcher |
| Traffic Signal Improvements | Bryant Irvin and Milburn |
| Traffic Signal Improvements | Hulen and Oak Park |

Council District 4

| Maintenance Activity | Locations |
|---|--|
| Bridge Rehabilitation | N Beach St. NB At Big Fossil Creek |
| Bridge Rehabilitation | N Beach St. SB At Big Fossil Creek |
| Bridge Rehabilitation | Riverside Dr SB Over West Fork Trinity River |
| Bridge Rehabilitation | Western Center Blvd at Big Fossil Creek |
| Bridge Rehabilitation | Western Center Blvd EB at Trib Of Big Fossil Creek |
| Bridge Rehabilitation | Western Center Blvd WB at Trib Of Big Fossil Creek |
| Bridge Rehabilitation | Western Center WB at Big Fossil Creek |
| Concrete Restoration | Meadowbrook Dr / Greenhill Cir - Emily Dr |
| Concrete Restoration | Meadowbrook Dr / Greenhill Cir - Greenhill Cir |
| Concrete Restoration | Meadowbrook Dr / Maryel Dr - Grandview Dr |
| Concrete Restoration | Meadowbrook Dr / Wilson Rd - Greenhill Cir |
| Concrete Restoration | Riverside Dr, N / Fossil Creek Blvd - Whisper Hollow Way |
| Pavement Marking | Heritage Trace Pkwy and N Riverside Dr |
| Pavement Marking | N Tarrant Pkwy; IH-35 to 377 |
| Pavement Marking | Parkwood Hill; Lakewood Hill to Basswood |
| School Beacons, Pavement Markings & Signs | North Riverside Elementary |
| School Beacons, Pavement Markings & Signs | Park View Elementary |
| School Beacons, Pavement Markings & Signs | Riverside Middle |
| School Beacons, Pavement Markings & Signs | Springdale Elementary |
| School Beacons, Pavement Markings & Signs | Timberview Middle |
| School Beacons, Pavement Markings & Signs | Vista Ridge Middle |

To the Mayor and Members of the City Council

August 25, 2022

Page 4 of 12



SUBJECT: PLANNED TPW LOCATIONS FOR FY2023 PAYGo FUNDING

| | |
|-----------------------------|-------------------------------------|
| Sidewalk Gaps | N Beach St and Statesman Ln |
| Sidewalk Gaps | Park Ridge and Glen Canyon Rd |
| Street Lighting | 301 Canyon Creek Trl |
| Street Lighting | 3099 Alliance Town Center |
| Street Lighting | 3101 N. Tarrant Pkwy |
| Street Lighting | 3415 NE 28Th St |
| Street Lighting | 4550 N Sylvania Ave |
| Street Lighting | 5031 E 1St St |
| Street Lighting | 5416 Boca Raton Blvd |
| Street Lighting | 6500 Boca Raton Blvd |
| Street Lighting | 7367 N Beach St |
| Street Lighting | 900 Bridgewood Dr |
| Street Lighting | 9800 Shelburne Rd / 3900 Bamberg Ln |
| Street Lighting | Bridge St |
| Street Lighting | Fossil Creek Blvd |
| Street Lighting | North Fwy Sr NB and Wild Rye Trl |
| Street Lighting | Sandshell Ct and Fossil Creek Blvd |
| Traffic Signal Improvements | 28Th St and Sylvania (Txdot) |
| Traffic Signal Improvements | Basswood and Teal |

Council District 5

| Maintenance Activity | Locations |
|-----------------------|--|
| Asphalt Resurfacing | Parker Henderson Rd / E Kellis St - Pecos St |
| Asphalt Resurfacing | Parker Henderson Rd / Martin St - Kellis St, E |
| Bridge Rehabilitation | Cooks Lane at Trib Cottonwood Creek |
| Bridge Rehabilitation | Precinct Line Rd Over West Fork Trinity River |
| Concrete Restoration | FAA Blvd / Amon Carter Blvd - Buckingham Rd |
| Concrete Restoration | Meadowbrook Dr / Cravens Rd - Purselley Dr |
| Concrete Restoration | Meadowbrook Dr / Grandview Dr - Grandview Dr |
| Concrete Restoration | Meadowbrook Dr / Grandview Dr - San Jose Dr |
| Concrete Restoration | Meadowbrook Dr / Oak Hill Rd - Cravens Rd |
| Concrete Restoration | Meadowbrook Dr / Purselley Dr - East Loop 820 |
| Concrete Restoration | Meadowbrook Dr / San Jose Dr - San Jose Dr |
| Concrete Restoration | Meadowbrook Dr / San Jose Dr - Sturges Dr |
| Concrete Restoration | Meadowbrook Dr / Sturges Dr - Weiler Blvd |
| Concrete Restoration | Meadowbrook Dr / Weiler Blvd - Stark St |

To the Mayor and Members of the City Council

August 25, 2022

Page 5 of 12



SUBJECT: PLANNED TPW LOCATIONS FOR FY2023 PAYGo FUNDING

| | |
|---|--|
| Concrete Restoration | Meadowbrook Dr / Weiler Blvd - Weiler Blvd |
| Pavement Marking | Centreport; Sovereign to FAA |
| Pavement Marking | Collett Little Rd; Mansfield Hwy to Loop 820 |
| School Beacons, Pavement Markings & Signs | Lowery Road Elementary |
| School Beacons, Pavement Markings & Signs | Sunrise McMillan Elementary |
| School Beacons, Pavement Markings & Signs | Ta Sims Elementary |
| Sidewalk Gaps | American Blvd; Trinity Blvd - Skyview Dr |
| Sidewalk Gaps | Coleman Ave; Avenue J - Avenue N |
| Street Lighting | 15101 Trinity Blvd |
| Street Lighting | 2800 Grand View / Beaty 5000 St |
| Street Lighting | 2900 Edgewood Ter, S/ 4400 Strong Av |
| Street Lighting | 3970 Centreport Dr |
| Street Lighting | 4221 Richardson St |
| Street Lighting | 4400 Strong Ave |
| Street Lighting | 4517 Richardson St |
| Street Lighting | 4616 Strong Ave |
| Street Lighting | 6301 E Rosedale St |
| Street Lighting | 7516 Daycoa St |
| Street Lighting | Burton Ave |
| Street Lighting | Effie St and Katy St |
| Street Lighting | Little St and Thannisch Ave |
| Street Lighting | Pate & Reed |
| Street Lighting | Pate Dr and Emerson St |
| Traffic Signal Improvements | Eastchase and Anderson |
| Traffic Signal Improvements | Eastchase and John T White |

Council District 6

| Maintenance Activity | Locations |
|----------------------|---|
| Asphalt Resurfacing | Brunswick St / Alamo Ave - Valentine St |
| Asphalt Resurfacing | Brunswick St / Lisbon St - W Vickery Blvd |
| Asphalt Resurfacing | Brunswick St / Valentine St - Lisbon St |
| Asphalt Resurfacing | Thomas Pl / Curzon Ave - Donnelly Ave |
| Asphalt Resurfacing | Thomas Pl / Donnelly Ave - Alamo Ave |
| Asphalt Resurfacing | Thomas Pl / Lovell Ave - Curzon Ave |
| Asphalt Resurfacing | Tremont Ave / Curzon Ave - Donnelly Ave |
| Asphalt Resurfacing | Tremont Ave / Donnelly Ave - Geddes Ave |

To the Mayor and Members of the City Council

August 25, 2022

Page 6 of 12



SUBJECT: PLANNED TPW LOCATIONS FOR FY2023 PAYGo FUNDING

Asphalt Resurfacing
 Bridge Rehabilitation
 Bridge Rehabilitation
 Bridge Rehabilitation
 Bridge Rehabilitation
 Pavement Marking
 Pavement Marking
 Pavement Marking
 Pavement Marking
 Pavement Marking
 School Beacons, Pavement Markings & Signs
 School Beacons, Pavement Markings & Signs
 School Beacons, Pavement Markings & Signs
 Sidewalk Gaps
 Sidewalk Gaps
 Street Lighting
 Street Lighting
 Street Lighting
 Street Lighting
 Street Lighting
 Street Lighting
 Street Lighting
 Traffic Signal Improvements
 Traffic Signal Improvements
 Traffic Signal Improvements
 Traffic Signal Improvements
 Street Lighting
 Street Lighting
 Street Lighting

Tremont Ave / Geddes Ave - Diaz Ave
 Mc Cart Street NB at Branch Sycamore Creek
 Mc Cart Street NB at Trib to Sycamore Creek
 Mc Cart Street SB at Branch Sycamore Creek
 S. Wildcat Way at Trib to Village Creek
 Mcalister; Rr Tracks to IH-35W
 Mc Pherson; Chisholm Trail to Summer Creek
 Mc Pherson; Summer Creek to W Cleburne Rd
 Trail Lake; 820 to Sycamore School
 W Cleburne; Mc Cart to Columbus Trail
 Bruce Shulkey Elementary
 Can Academy - Westcreek
 Summer Creek Middle School
 Mcpherson Blvd & Summer Creek Dr
 Sycamore School Road; Harmony Dr - Hulen St
 3801 Wayland Dr
 3828 Country Ln
 7700 Mc Cart Ave
 7914 Hulen Park Cir
 8037 Moss Rock Dr
 Hulen St, S
 Hulen and Altamesa
 Hulen and Barwick
 Hulen and Hulen Bend
 Trail Lake and Woodway
 Hulan (Ih 20 South to Trail Lakes)
 Mc Cart (Edgecliff South to Altamesa)
 Woodway Dr (Altamesa North to IH-20)

Council District 7

| Maintenance Activity | Locations |
|-----------------------|--|
| Bridge Rehabilitation | 1956 Golden Heights Rd (Non-Bridge Class Culvert) |
| Bridge Rehabilitation | Carswell Access Road at West Fork Trinity River |
| Concrete Restoration | Silver Creek Rd / Brewer H.S. Driveway - Pvmt Change |
| Concrete Restoration | Silver Creek Rd / Start Divided - Brewer H.S. Driveway |
| Concrete Restoration | University Dr, N / Cullen St - Shamrock Ave |

To the Mayor and Members of the City Council

August 25, 2022

Page 7 of 12



SUBJECT: PLANNED TPW LOCATIONS FOR FY2023 PAYGo FUNDING

| | |
|---|---|
| Concrete Restoration | University Dr, N / Rockwood Park Dr Ramp N - University Rockwood Park Ramp |
| Concrete Restoration | University Dr, N / Shamrock Ave - University Rockwood Park Ramp |
| Concrete Restoration | University Dr, N / Shotts St - Cullen St |
| Concrete Restoration | University Dr, N / White Settlement Rd - Shotts St |
| ILA -Asphalt Resurfacing | Elizabethtown Cemetery Rd / Day Rd - Eagle Pkwy |
| ILA -Asphalt Resurfacing | Harmon Rd / Keller Hicks Rd - 1400' S of Killer Hick Rd |
| ILA -Asphalt Resurfacing | Old Denton Rd / Westport Pkwy - Day Dr |
| ILA -Asphalt Resurfacing | Old Denton Rd / 263 Ft from Overlook Creek Dr (Pav. Change) - Westport Pkwy |
| ILA -Asphalt Resurfacing | Heritage Pkwy; Westport Pkwy to IH-35 |
| Pavement Marking | Keller Hicks; Park Vista to N Beach |
| Pavement Marking | Litsey and Cleveland Gibbs |
| Pavement Marking | White Settlement and Hazelwood |
| School Beacons, Pavement Markings & Signs | Cox Elementary |
| School Beacons, Pavement Markings & Signs | Sendera Ranch Elementary |
| School Beacons, Pavement Markings & Signs | Woodland Springs Elementary |
| Sidewalk Gaps | White Settlement Rd; N University Dr - Bailey Rd |
| Street Lighting | 13221 Fiddlers Trl |
| Street Lighting | 15201 Heritage Pkwy |
| Street Lighting | 1737 Escondido Dr |
| Street Lighting | 1740 Bassett Hound Dr |
| Street Lighting | 1820 Hillcrest St |
| Street Lighting | 2157 Avondale Haslet Rd |
| Street Lighting | 3699 Byers Ave |
| Street Lighting | 3707 Camp Bowie Blvd |
| Street Lighting | 813 Joaquin Way |
| Street Lighting | 8998 Tehama Ridge Pkwy |
| Street Lighting | Bonds Ranch and 287 Roundabout |
| Street Lighting | Double Eagle Blvd and Calardia Ln |
| Street Lighting | Hopewell Ln and Caldwell Ln |
| Street Lighting | N Riverside Dr and Timberland Blvd |
| Street Lighting | Republic Dr and Independence Pkwy |
| Traffic Signal Improvements | White Settlement and Crestwood |
| Traffic Signal Improvements | White Settlement and Isbel |

To the Mayor and Members of the City Council

August 25, 2022

Page 8 of 12



SUBJECT: PLANNED TPW LOCATIONS FOR FY2023 PAYGo FUNDING

Council District 8

| Maintenance Activity | Locations |
|---|--|
| Asphalt Resurfacing | Cunningham Rd / Crowley Rd - W Dead End |
| Asphalt Resurfacing | Yuma St / E Allen Ave - Elmwood Ave |
| Asphalt Resurfacing | Yuma St / E Maddox Ave - E Allen Ave |
| Asphalt Resurfacing | Yuma St / E Myrtle St - E Maddox Ave |
| Bridge Rehabilitation | Berry Street at Sycamore Creek |
| Bridge Rehabilitation | East Rosedale St Over Sycamore Creek |
| Concrete Restoration | Campus Dr / E Seminary Dr - Las Brisas St |
| Concrete Restoration | Campus Dr / Joe B Rushing Rd - SE Loop 820 Sr Wb |
| Concrete Restoration | Campus Dr / Las Brisas St - Raymond Barber Dr |
| Concrete Restoration | Campus Dr / Mansfield Hwy - E Seminary Dr |
| Concrete Restoration | Campus Dr / Raymond Barber Dr - Joe B Rushing Rd |
| Concrete Restoration | Meadowbrook Dr / Jenson Rd - Wilson Rd |
| Concrete Restoration | Meadowbrook Dr / Tierney Rd - Jenson Rd |
| Concrete Restoration | Meadowbrook Dr / Tierney Rd - Tierney Rd |
| Concrete Restoration | Meadowbrook Dr / Watson St - Tierney Rd |
| Pavement Marking | Oakland; Lancaster to Hawlet |
| Pavement Marking | Shelby Road; S Race St to Rendon Rd |
| School Beacons, Pavement Markings & Signs | Morningside Middle |
| Sidewalk Gaps | Alta Mesa Boulevard East; Wichita St - Lana Cir |
| Sidewalk Gaps | Avenue J; S Beach St - Connor Ave |
| Sidewalk Gaps | Campus Dr; Joe B Rushing - SE Loop 820 |
| Sidewalk Gaps | Crestview Dr; Oakland Blvd - Martel Ave |
| Sidewalk Gaps | Martel Avenue; Crestview Dr - Normandy Rd |
| Sidewalk Gaps | Paris St; Mansfield Hwy - E Seminary Dr |
| Sidewalk Gaps | Shackleford St; Oakhill St - Algerita St |
| Street Lighting | 10229 Almondtree Dr |
| Street Lighting | 1433 E Richmond Ave |
| Street Lighting | 1517 E Cantey St |
| Street Lighting | 1600 Jenson Rd & Cliffview Dr |
| Street Lighting | 185-189 Altamesa |
| Street Lighting | 3312 Purington Ave |
| Street Lighting | 3900 Chenault St |
| Street Lighting | 4544 S Riverside Dr |
| Street Lighting | 6099 Campus Dr |
| Street Lighting | 950 Marion Av |

To the Mayor and Members of the City Council

August 25, 2022

Page 9 of 12



SUBJECT: PLANNED TPW LOCATIONS FOR FY2023 PAYGo FUNDING

| | |
|-----------------------------|---|
| Street Lighting | 951 Altamesa Blvd |
| Street Lighting | E Lancaster Ave |
| Street Lighting | S Collard St and Panola Ave |
| Street Lighting | Stewart St and E Morphy St |
| Street Lighting | W Pulaski and Galvest |
| Traffic Signal Improvements | Allen and Mississippi |
| Traffic Signal Improvements | Maddox and Yumma |
| Traffic Signal Improvements | Sycamore School and Camelot |
| Street Lighting | Altamesa (IH-35W East to Campus) |
| Street Lighting | Campus Dr (IH-20 to Altamesa Blvd E) |
| Street Lighting | Campus Dr (Riverside South to Seminary) |
| Street Lighting | Riverside (Berry South to Miller Ave) |

Council District 9

| Maintenance Activity | Locations |
|----------------------|--|
| Asphalt Resurfacing | 1St St, E / Main St - Commerce St |
| Asphalt Resurfacing | 1St St, W / Burnett St - Henderson St |
| Asphalt Resurfacing | 1St St, W / Main St - Houston St |
| Asphalt Resurfacing | 2Nd St, W / Burnett St - Throckmorton St |
| Asphalt Resurfacing | 2Nd St, W / Main St - Houston St |
| Asphalt Resurfacing | 3Rd St, E / Main St - Commerce St |
| Asphalt Resurfacing | 3Rd St, W / Burnett St - Main St |
| Asphalt Resurfacing | 4Th St, E / Main St - Commerce St |
| Asphalt Resurfacing | 4Th St, W / Main St - Burnett St |
| Asphalt Resurfacing | 4Th St, W / Throckmorton St - Taylor St |
| Asphalt Resurfacing | 5Th St, E / Main St - Jones St |
| Asphalt Resurfacing | 5Th St, W / Main St - Cherry St |
| Asphalt Resurfacing | 6Th St, E / Main St - Jones St |
| Asphalt Resurfacing | 6Th St, W / Main St - Cherry St |
| Asphalt Resurfacing | 7Th St, E / Main St - Jones St |
| Asphalt Resurfacing | 7Th St, W / Main St - Cherry St |
| Asphalt Resurfacing | 8Th St, E / Commerce St - Jones St |
| Asphalt Resurfacing | 8Th St, W / Houston St - Throckmorton St |
| Asphalt Resurfacing | 9Th Ave / Cooper St - W Rosedale St |
| Asphalt Resurfacing | 9Th St, E / Main St - Calhoun St |
| Asphalt Resurfacing | 9Th St, W / Main St - Houston St |
| Asphalt Resurfacing | Annie St, W / Galveston Ave - Private Limits |

To the Mayor and Members of the City Council

August 25, 2022

Page 11 of 12



SUBJECT: PLANNED TPW LOCATIONS FOR FY2023 PAYGo FUNDING

| | |
|---|---|
| Concrete Restoration | University Dr, N / Shamrock Ave - University Rockwood Park Ramp |
| Pavement Marking | 10Th; Forest Park to Throckmorton |
| Pavement Marking | Broadway; Jennings to S. Main |
| Pavement Marking | Mc Cart; Forest Park to Park Hill |
| Pavement Marking | W Lancaster; IH-35W to N Forest Park |
| School Beacons, Pavement Markings & Signs | Oakhurst Elementary |
| School Beacons, Pavement Markings & Signs | Richard J Wilson Elementary |
| School Beacons, Pavement Markings & Signs | South Hills Elementary |
| School Beacons, Pavement Markings & Signs | Worth Heights Elementary |
| Sidewalk Gaps | Crawford Street; E Pennsylvania Ave - E Rosedale St |
| Sidewalk Gaps | Lowe St; S Henderson St - S Adams St |
| Sidewalk Gaps | W Capps St; Lipscomb St - College Ave |
| Street Lighting | 101 W 5Th St |
| Street Lighting | 1459 W Myrtle St |
| Street Lighting | 1679 W Cantey St |
| Street Lighting | 1900 W Dickson St |
| Street Lighting | 2008 Pembroke Dr |
| Street Lighting | 2063 West Lotus Ave |
| Street Lighting | 2067 W Lotus Ave |
| Street Lighting | 2800 Plumwood St |
| Street Lighting | 2800 W Berry St /Waits Ave |
| Street Lighting | 3100 Stanley Ave |
| Street Lighting | 3129 Merida Ave |
| Street Lighting | 3500 Hemphill St |
| Street Lighting | 3862 Hemphill |
| Street Lighting | 5044 Townsend Dr |
| Street Lighting | 5201 Mc Cart |
| Street Lighting | Granbury Rd |
| Street Lighting | Hemphill St |
| Street Lighting | Hemphill St and W Rosedale St |
| Street Lighting | Marigold Ave and N Riverside Dr |
| Street Lighting | University Dr and W 6Th St |
| Street Lighting | W Belknap St and N Burnett St |
| Street Lighting | W Myrtle St and Enderly Pl |
| Traffic Signal Improvements | 8Th Ave and Magnolia |
| Traffic Signal Improvements | Mc Cart and Gambrell |
| Traffic Signal Improvements | Park Hill and Forest Park |
| Traffic Signal Improvements | Park Hill and Mc Cart |
| Traffic Signal Improvements | Rosedale and 9Th |

To the Mayor and Members of the City Council

August 25, 2022

Page 12 of 12



SUBJECT: PLANNED TPW LOCATIONS FOR FY2023 PAYGo FUNDING

Traffic Signal Improvements
Traffic Signal Improvements

Seminary and Granbury
Seminary and Town Center (W)

Council Districts 2 & 9

| Maintenance Activity | Locations |
|----------------------|-----------------------------------|
| Pavement Marking | Northside Dr; N Main St to IH-35W |

Council Districts 3 & 7

| Maintenance Activity | Locations |
|----------------------|--|
| Street Lighting | Camp Bowie (Bryant Irvin North to Clover Ln) |

Council Districts 5 & 8

| Maintenance Activity | Locations |
|----------------------|---|
| Pavement Marking | Miller Ave; Hawlet St. to Mansfield Hwy (Bus 287) |

Council Districts 6 & 8

| Maintenance Activity | Locations |
|----------------------|---------------------------------------|
| Pavement Marking | Mc Cart Ave; 820 to Risinger |
| Street Lighting | Altamesa (Woodway East to Crowley Rd) |

Council Districts 7 & 9

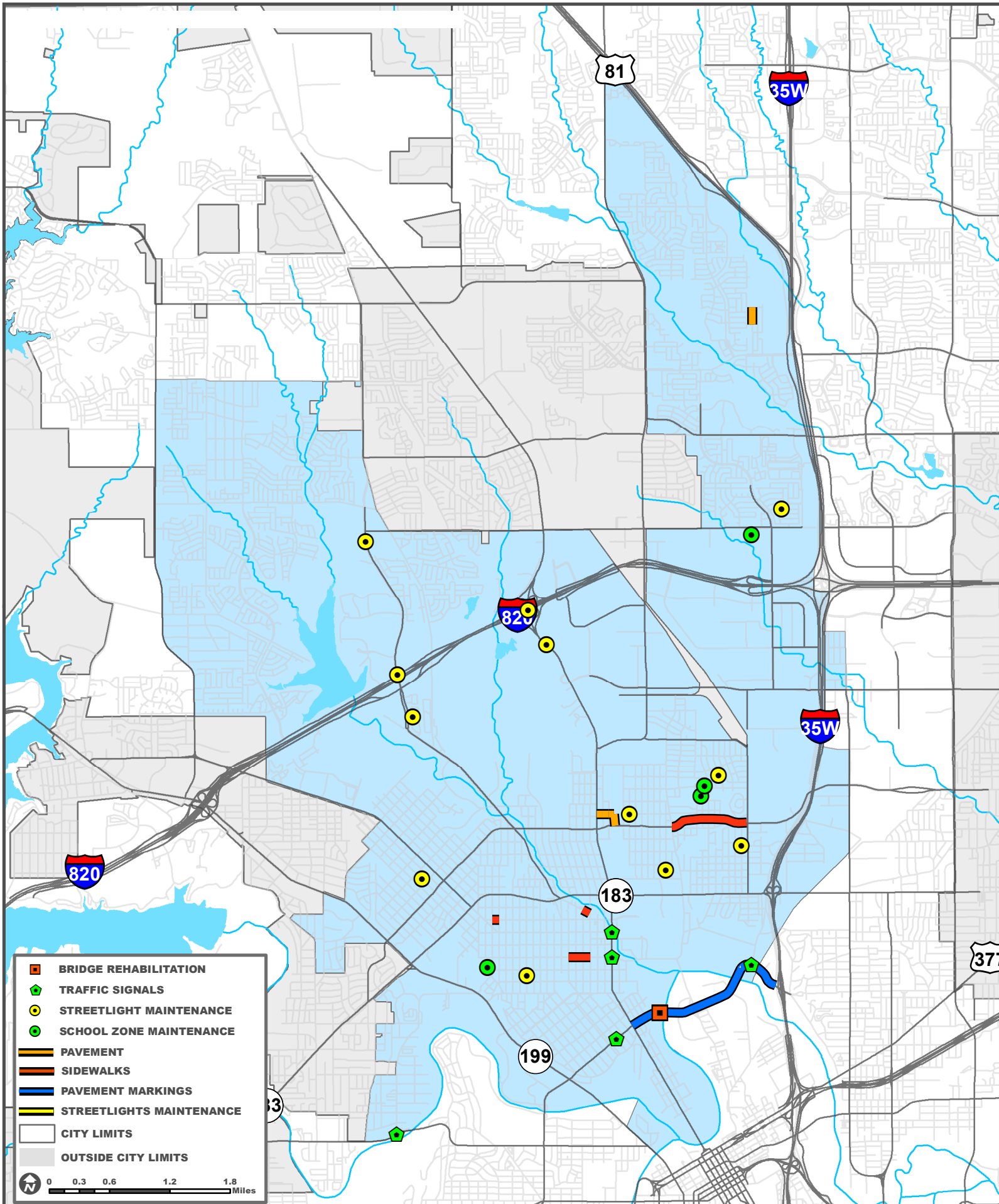
| Maintenance Activity | Locations |
|----------------------|------------------------------------|
| Pavement Marking | University Drive; 7Th to Park Hill |











If you have questions concerning this information, please contact Lauren Prieur, Interim Transportation and Public Works Director, at 817-392-6035 or Lauren.Prieur@fortworthtexas.gov.

David Cooke
City Manager

**CITY OF FORT WORTH
TRANSPORTATION PUBLIC WORKS
PAYGO FY2023 PROJECTS**

COUNCIL DISTRICT 2

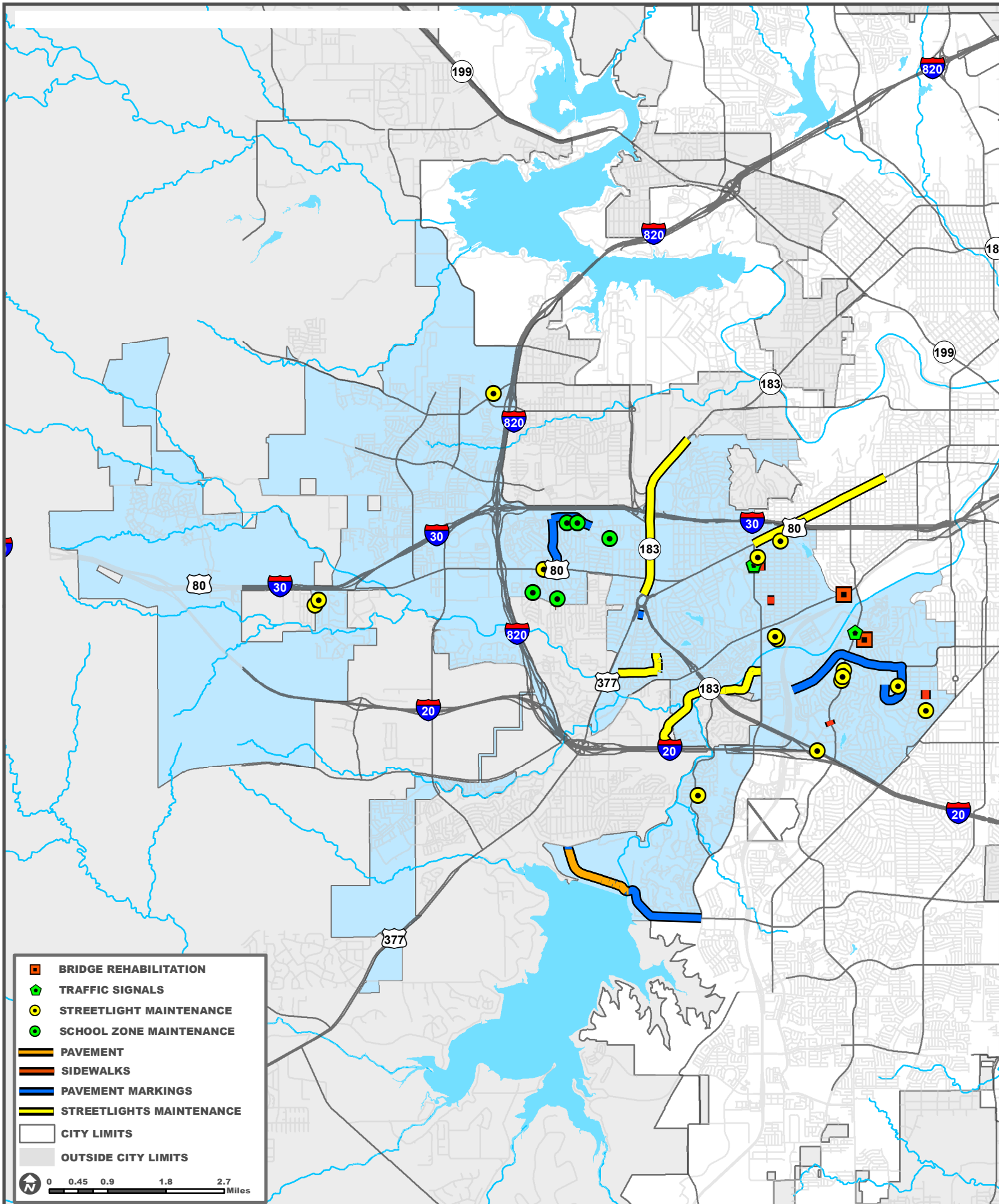


| | |
|---|---------------------------------|
|  | BRIDGE REHABILITATION |
|  | TRAFFIC SIGNALS |
|  | STREETLIGHT MAINTENANCE |
|  | SCHOOL ZONE MAINTENANCE |
|  | PAVEMENT |
|  | SIDEWALKS |
|  | PAVEMENT MARKINGS |
|  | STREETLIGHTS MAINTENANCE |
|  | CITY LIMITS |
|  | OUTSIDE CITY LIMITS |

0 0.3 0.6 1.2 1.8 Miles

**CITY OF FORT WORTH
 TRANSPORTATION PUBLIC WORKS
 PAYGO FY2023 PROJECTS**

COUNCIL DISTRICT 3

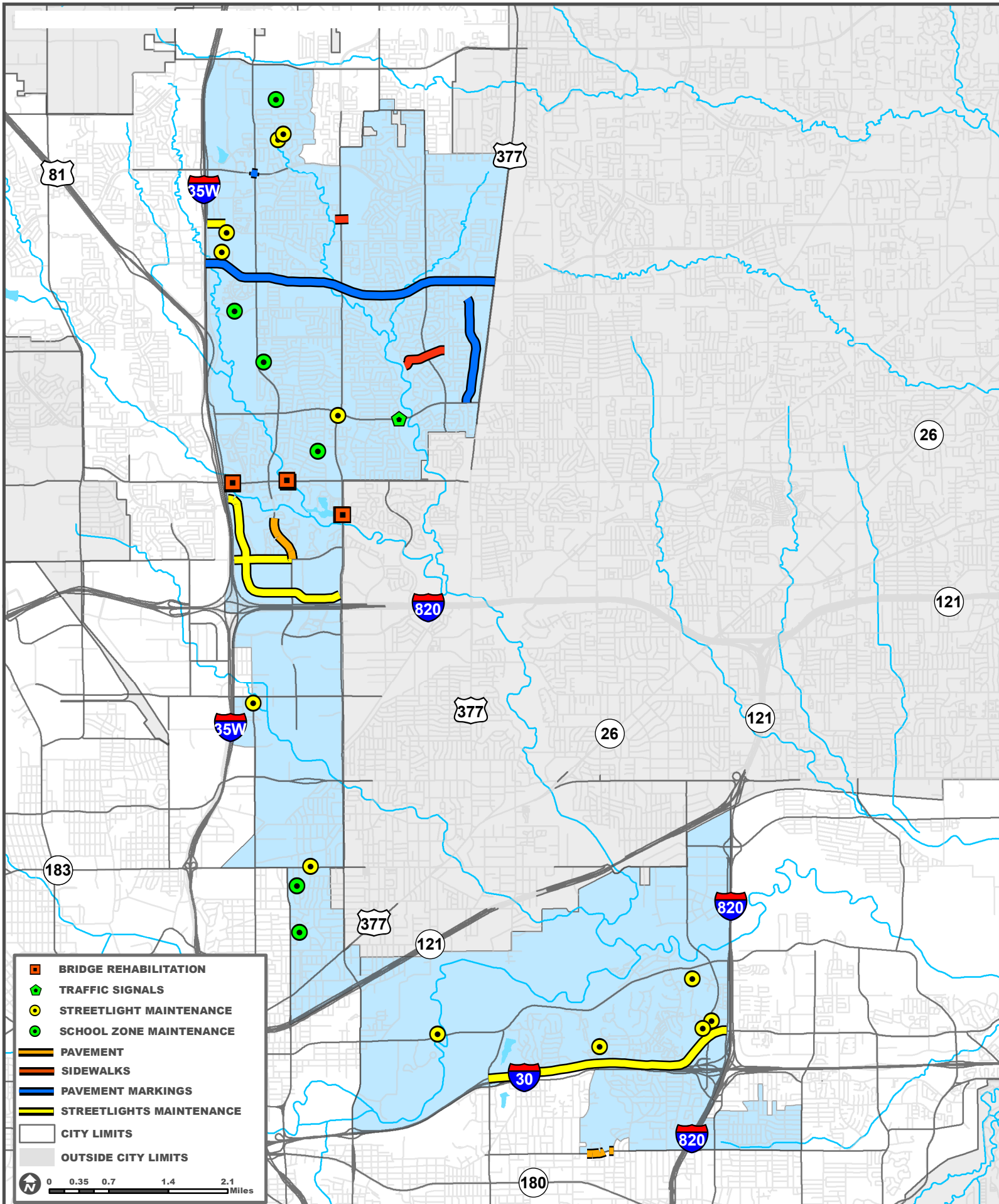


| | |
|--|---------------------------------|
| | BRIDGE REHABILITATION |
| | TRAFFIC SIGNALS |
| | STREETLIGHT MAINTENANCE |
| | SCHOOL ZONE MAINTENANCE |
| | PAVEMENT |
| | SIDEWALKS |
| | PAVEMENT MARKINGS |
| | STREETLIGHTS MAINTENANCE |
| | CITY LIMITS |
| | OUTSIDE CITY LIMITS |

0 0.45 0.9 1.8 2.7 Miles

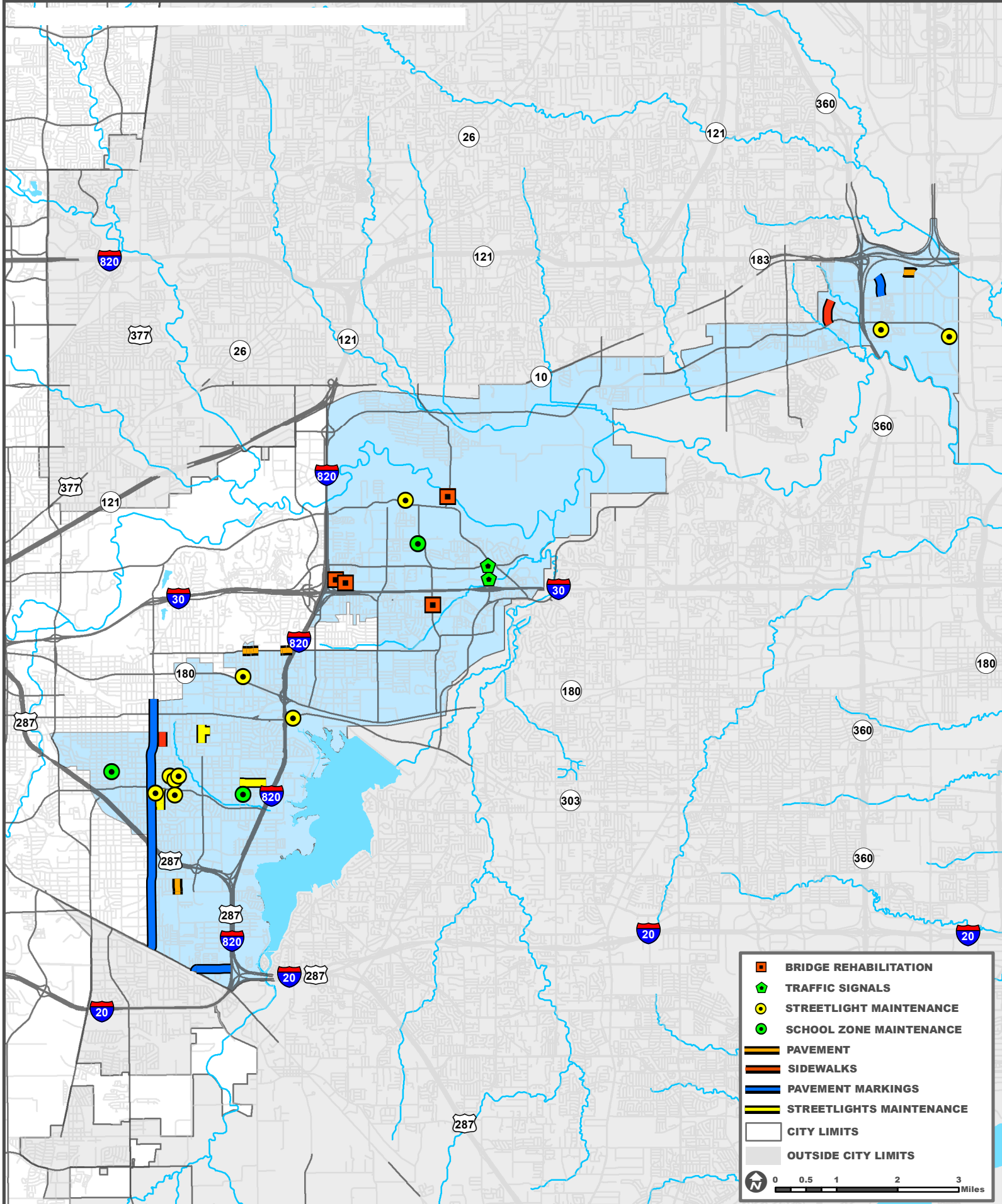
**CITY OF FORT WORTH
TRANSPORTATION PUBLIC WORKS
PAYGO FY2023 PROJECTS**

COUNCIL DISTRICT 4



**CITY OF FORT WORTH
TRANSPORTATION PUBLIC WORKS
PAYGO FY2023 PROJECTS**

COUNCIL DISTRICT 5

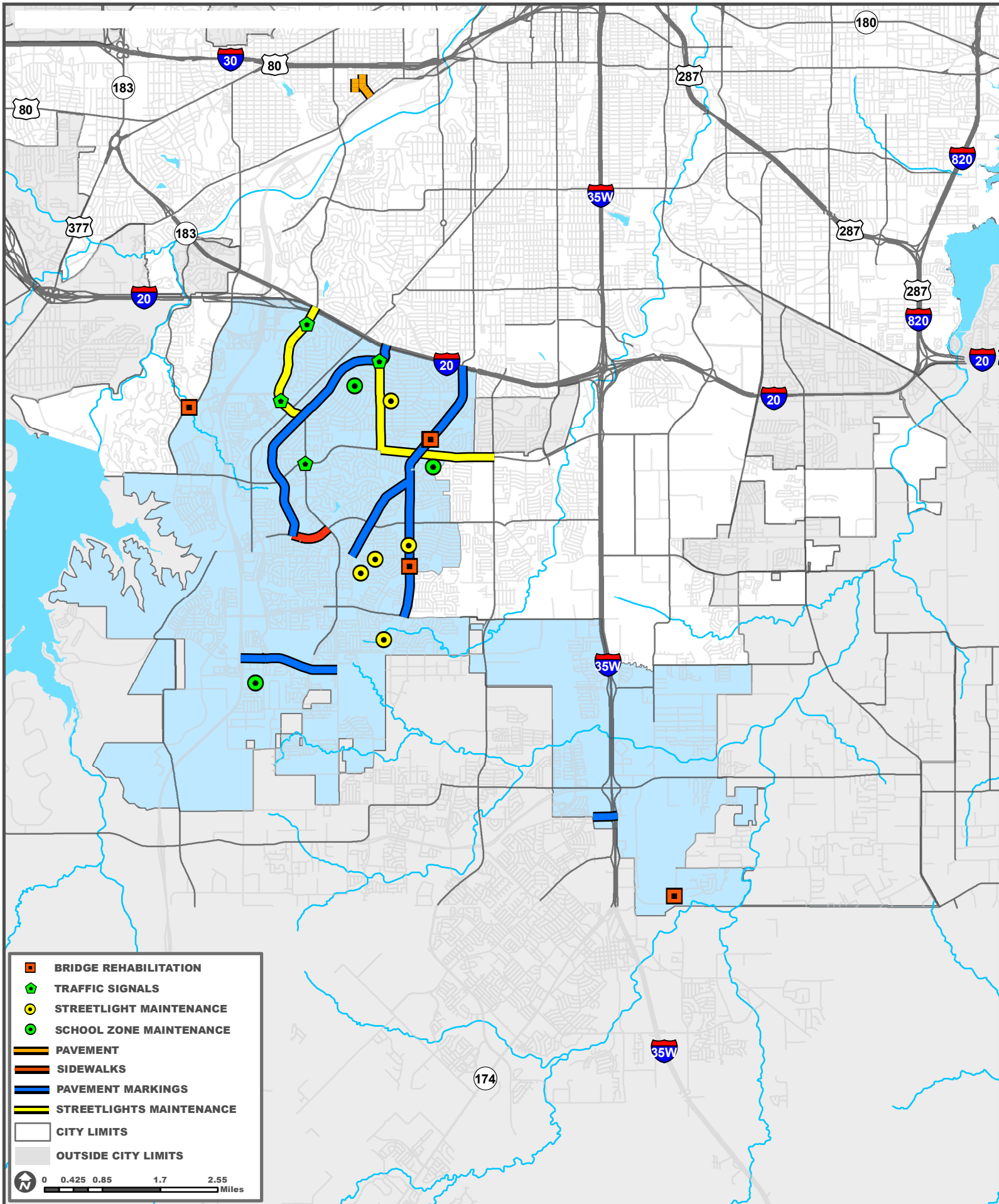


| | |
|--|---------------------------------|
| | BRIDGE REHABILITATION |
| | TRAFFIC SIGNALS |
| | STREETLIGHT MAINTENANCE |
| | SCHOOL ZONE MAINTENANCE |
| | PAVEMENT |
| | SIDEWALKS |
| | PAVEMENT MARKINGS |
| | STREETLIGHTS MAINTENANCE |
| | CITY LIMITS |
| | OUTSIDE CITY LIMITS |

0 0.5 1 2 3 Miles

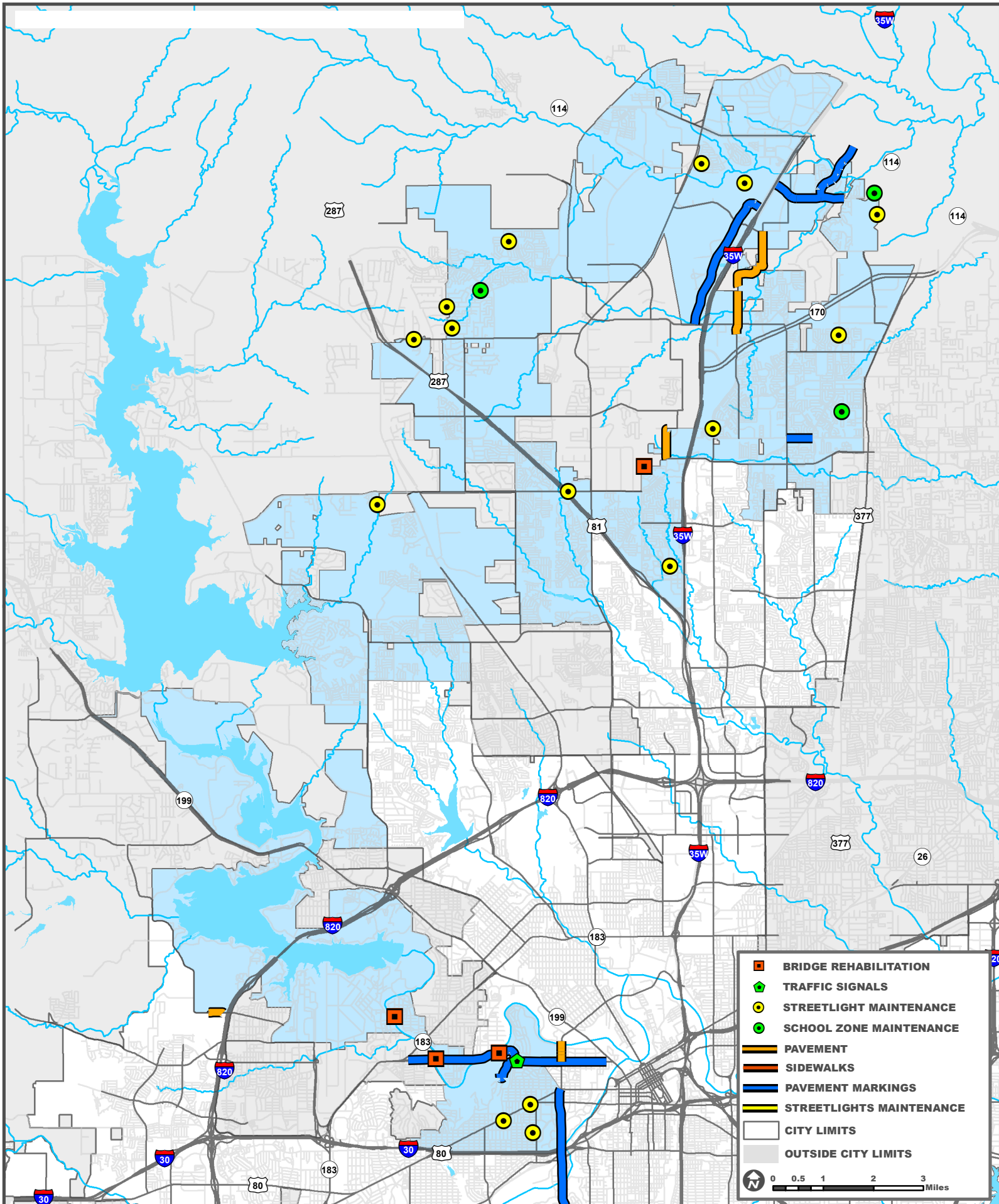
**CITY OF FORT WORTH
TRANSPORTATION PUBLIC WORKS
PAYGO FY2023 PROJECTS**

COUNCIL DISTRICT 6



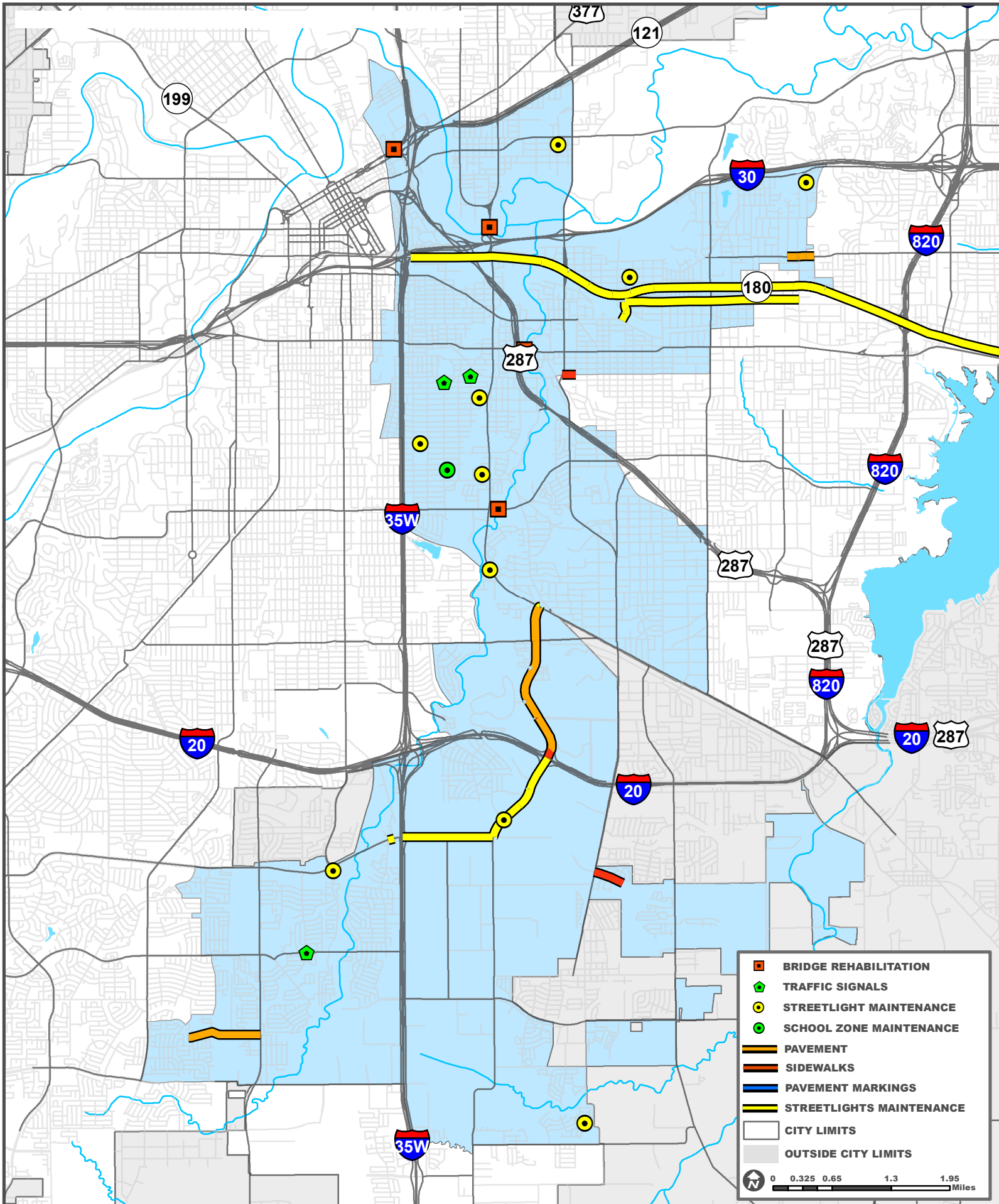
**CITY OF FORT WORTH
TRANSPORTATION PUBLIC WORKS
PAYGO FY2023 PROJECTS**

COUNCIL DISTRICT 7



**CITY OF FORT WORTH
TRANSPORTATION PUBLIC WORKS
PAYGO FY2023 PROJECTS**

COUNCIL DISTRICT 8



**CITY OF FORT WORTH
TRANSPORTATION PUBLIC WORKS
PAYGO FY2023 PROJECTS**

COUNCIL DISTRICT 9

