

Sycamore Creek South Wastewater Improvements Project WebEx Community Construction meeting

July 7, 2021

Key Fort Worth Staff:

Liam Conlon, project manager

- 817-392-6824
- Liam.Conlon@FortWorthTexas.gov

Carmen Drake, construction inspector

- 817-392-8347
- Carmen.Drake@FortWorthTexas.gov

Laura Wilson, P.E., deputy director/Water Capital Delivery

Tony Sholola, P.E., assistant director/Water Capital Delivery

John Kasavich, P.E., engineering manager/Water Capital Delivery

Sally Ellertson, project communications/Water Capital Delivery

Contractor: Thalle Construction, Mike Hern

Engineering design consultant: LAN, Greg Vaughn

265 evites mailed; 5 participated

Council District 8

District 8 Councilmember Chris Nettles

District 8 Director Sally Matzen

- 817-392-8808
- District8@FortWorthTexas.gov

Summary:

This is a virtual WebEx community construction meeting. The Sycamore Creek South Wastewater Improvement project is also known as Sycamore Creek Drainage Basin Parallel Interceptor Phase 3, City Project Number 102069. There are no neighborhood associations or alliances connected to this project.

What area is impacted?

Phase 3 stretches from East Vickery Boulevard on the north end to Cobb Park Drive, just south of Hwy. 287, on the southern end. A segment of an 8-inch water main will be added to connect both ends of Duval Street at Hwy. 287 in order to eliminate a dead-end water main. The map is linked to the project page on the City of Fort Worth website -

<https://www.fortworthtexas.gov/projects/cfw-sycamore-creek-south-wastewater-improvements>.

What are the other phases of this project?

- Phase 1 started at the I-30 (Trinity Trails System) and extended south to Union Pacific Railroad, along Windham Street. Construction is complete.
- Phase 2 picked up at Windham and went south through the former 9-hole Sycamore Creek Golf Course to south of East Vickery Boulevard. Construction is complete.
- Phase 3 extends from Vickery to Cobb Park Drive, just south of Hwy. 287.
- Phase 4A will start at the end of Phase 3 and go southwesterly to Glen Garden Drive.
- Phase 4B will start south of East Berry Street and go south to just north of Seminary Drive.
- A map showing all of the phases is linked to the project page on the City of Fort Worth website - <https://www.fortworthtexas.gov/projects/cfw-sycamore-creek-south-wastewater-improvements>.

What is the Sycamore Creek Drainage Basin?

The Sycamore Creek Drainage Basin stretches from I-30 at the north end to West Main Street in Crowley to the southern end. The map is linked to the project website - <https://www.fortworthtexas.gov/projects/cfw-sycamore-creek-south-wastewater-improvements>.

What happens if the system reaches capacity?

When it rains, the Sycamore Creek wastewater system can experience sanitary sewer overflows, or wet weather overflows. This project will help alleviate overflows in the Sycamore Creek Basin.

Will construction impact my sewer/water service?

No, water and sewer service should not be impacted.

What size is this sewer main?

The sanitary sewer main will vary in diameter from 42 inches to 66 inches.

Will the trails be closed?

The walking trails will be rerouted during the construction. These will be rolling closures as the contractor moves south from East Vickery Boulevard to just north of Maddox Avenue. Signs will be posted.

Will streets be closed?

There will be a temporary closure of East Maddox Avenue, west of Duval Street, during construction. The detour will be posted.

Will the street be replaced?

Duval Street - from Maddox Avenue to East Arlington Avenue - will be rehabilitated with a new asphalt surface following construction.

What happens if my property is damaged?

The contractor will take pictures and video of the property before breaking ground. We also encourage property owners to take pictures and video of their property before construction commences.

What is the timeline for construction and where are you starting?

Construction will begin in the Fall of 2021. The contractor will start on the downstream end at Vickery Boulevard – and go south to the upstream side – Cobb Park. The projected end date is the Spring of 2023.

How will you notify us?

The contractor will put door hangers on your front door seven days before and one day prior to the start of construction.

The door hanger will have this phone number – 817-392-8306 - on it because these are generic door hangers. The contractor's contact information and the inspector's contact information will be added to the hangers in the form of a business card or sticker.

If you have questions about the project and how it impacts you please contact the project manager or the construction inspector.

Where can I get more information?

Progress will be updated on the City of Fort Worth website at <https://www.fortworthtexas.gov/projects/cfw-sycamore-creek-south-wastewater-improvements>. You can also go to www.FortWorthTexas.gov and enter "102069" in the search bar on the home page. The link to this meeting video, the project map, and the project summary/frequently asked questions will be linked to this project page.

Sally Ellertson

Project Communications

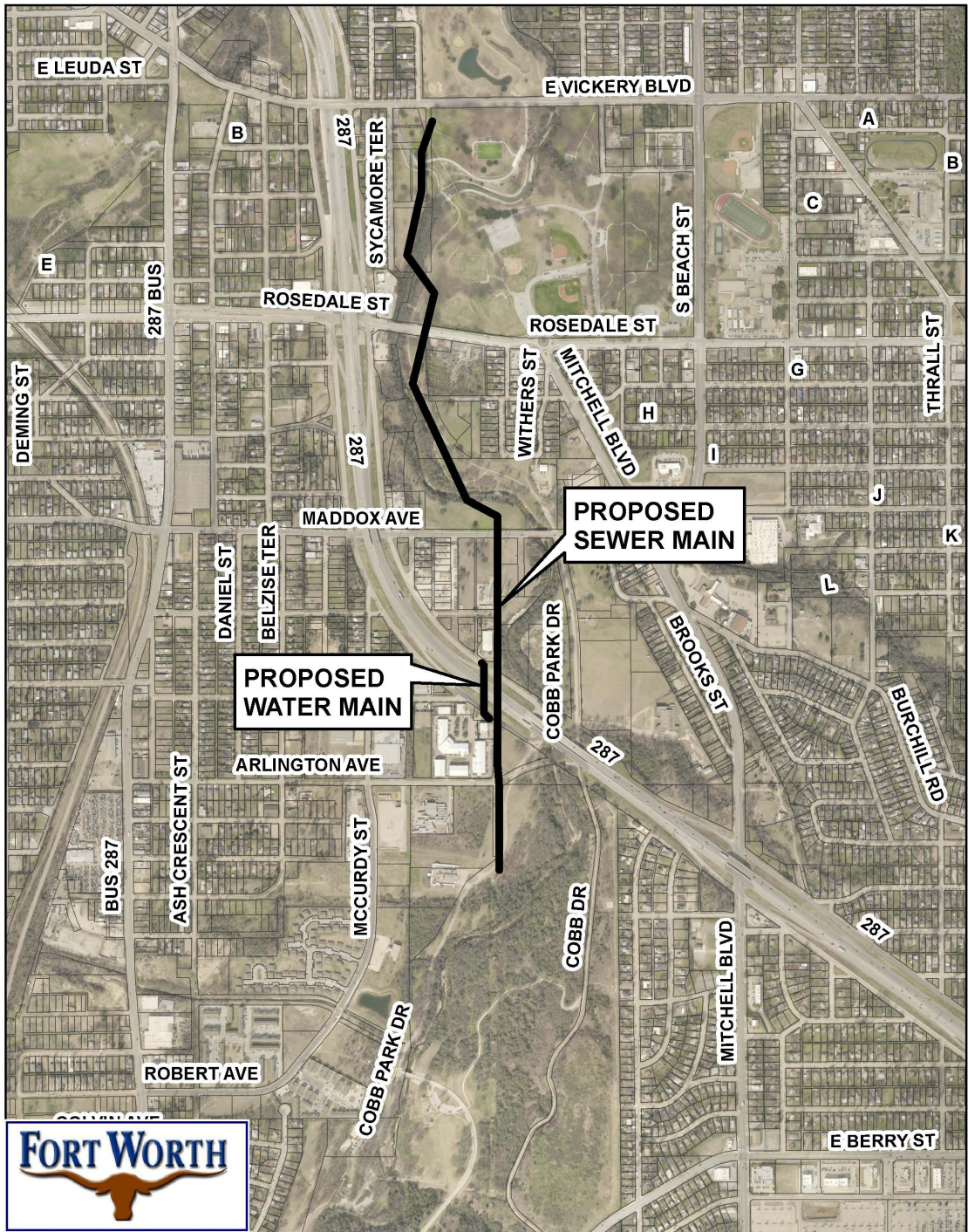
Capital Project Delivery

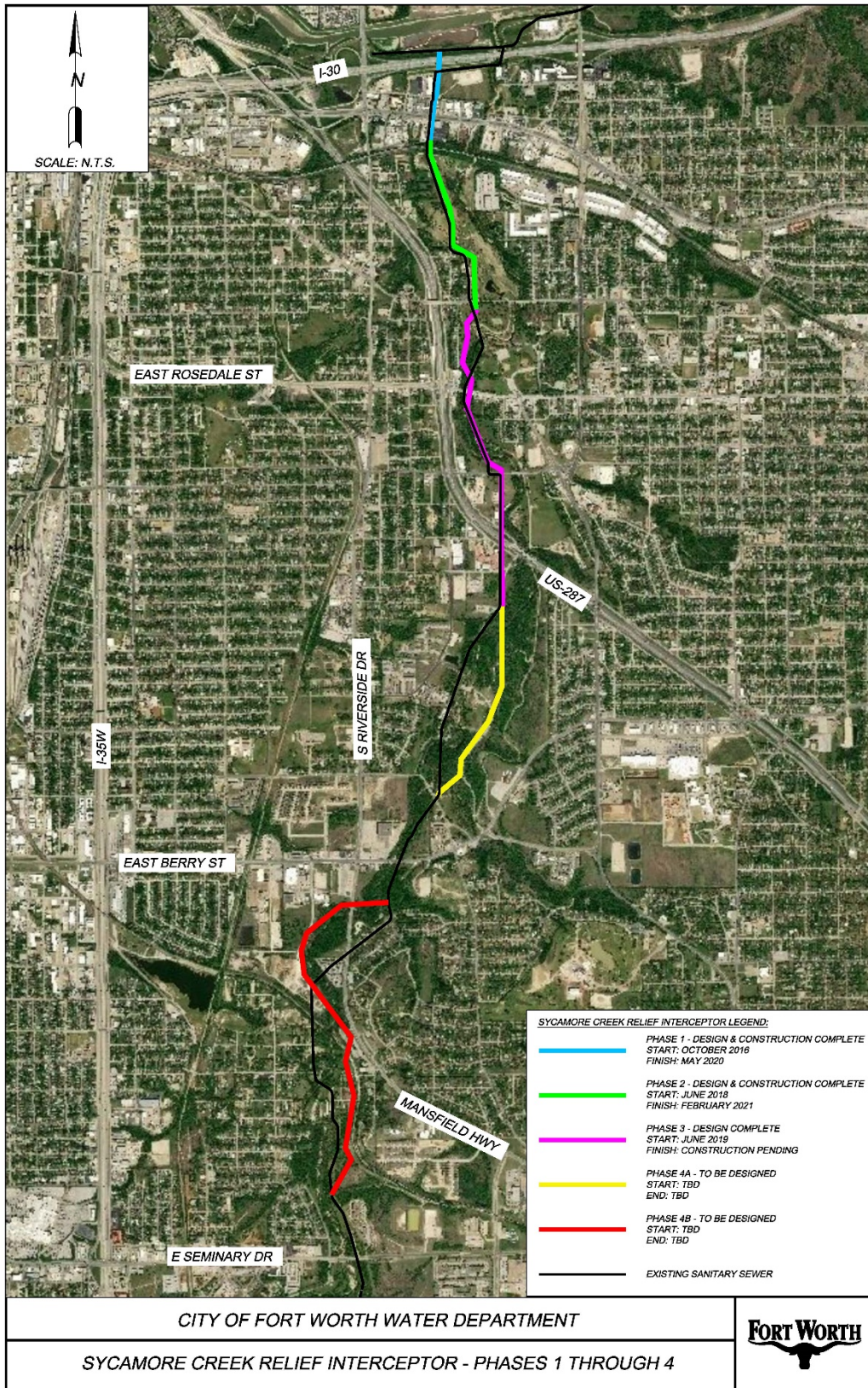
Water Department

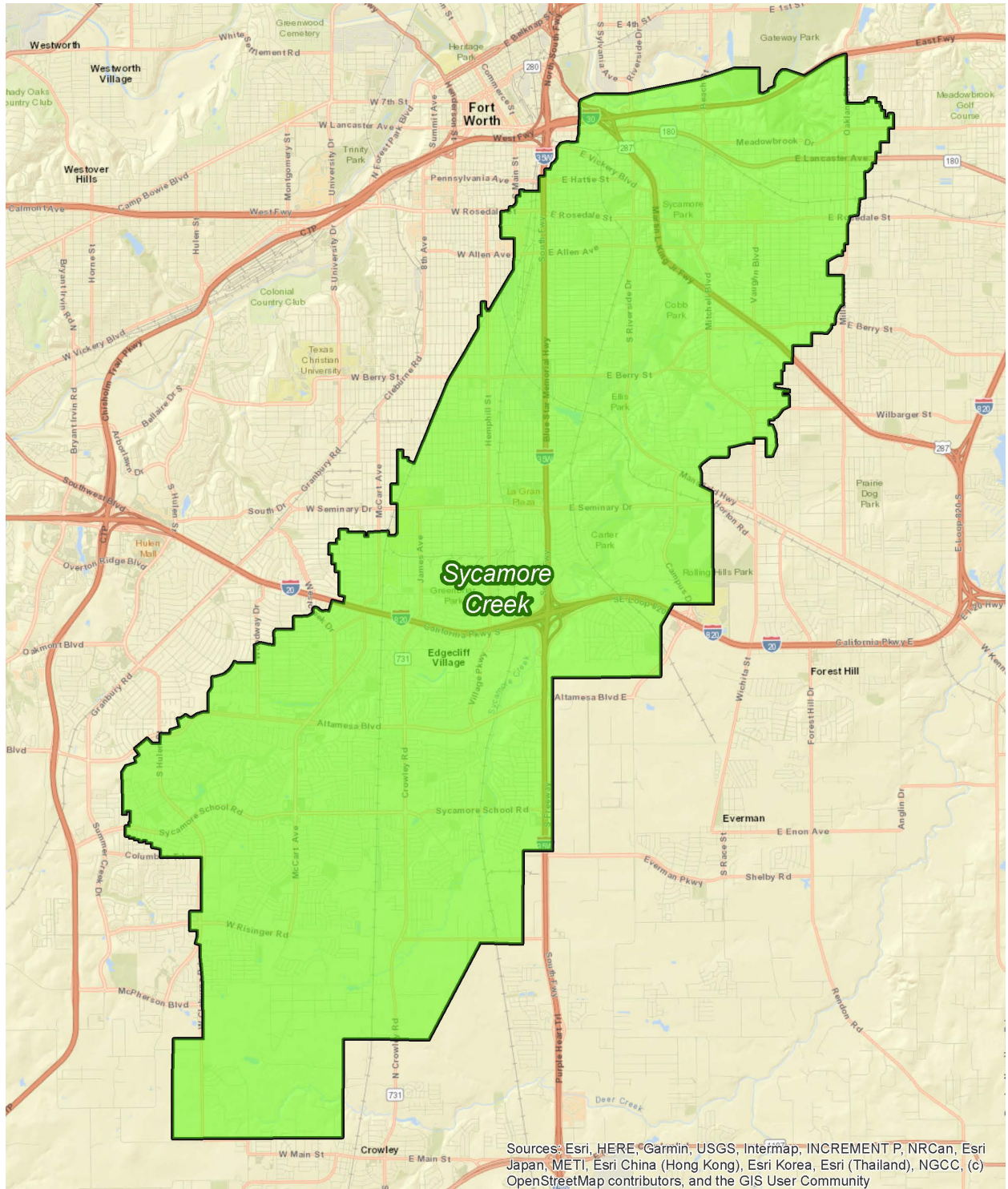
927 Taylor St.

Office: 817-392-6260

Email: Sally.Ellertson@FortWorthTexas.gov







Sources: Esri, HERE, Garmin, USGS, Intermap, INCREMENT P, NRCan, Esri Japan, METI, Esri China (Hong Kong), Esri Korea, Esri (Thailand), NGCC, (c) OpenStreetMap contributors, and the GIS User Community