FORT WORTH

CITY OF FORT WORTH, TEXAS
TRANSPORTATION & PUBLIC WORKS

CONCEPT

TASK ORDER NO. 1
WEST 7TH STREET
IMPROVEMENTS
FT WORTH, TEXAS

ROLL OF

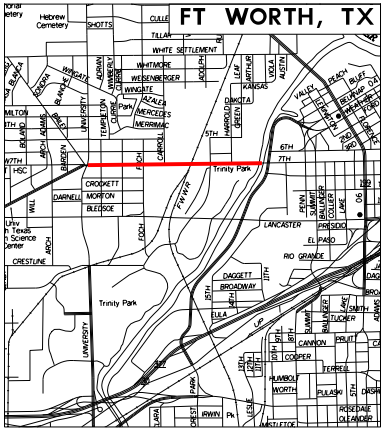
FT WORTH, TX
N
Hebrew Cemetery
WHITE SETTLEMENT
WHITMORE
WESENBERGER
WINGATE
MERCEDES
7TH
6TH
5TH
Trinity Park
CROCKETT
DARNELL
MORTON
BLEDSOE
UNIVERSITY
FOCH
CRESTLINE
LANCASTER
PRESIDIO
EL PASO
RIO GRANDE
DAGGETT
BROADWAY
CANNON
TUCKER
COOPER
TERRELL
HUMBOLT
WORTH
PULASKI
ROSEDALE
OLEANDER
MISTLETOE
IRWIN

VICINITY MAP
N.T.S.

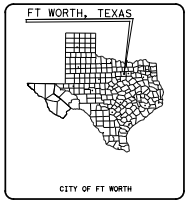
FT WORTH, TEXAS
CITY OF FT WORTH

TEXAS COUNTY MAP
N.T.S.

NOT A BIDDING DOCUMENT
KRISTAL BUSTER
PROJECT ENGINEER'S NAME
96621
TEXAS REGISTRATION NUMBER
6/11/2019
DATE

PRELIMINARY
THIS PRINT IS FURNISHED FOR INFORMATION ONLY. THE PLAN INFORMATION OR OTHER DATA SHOWN HEREON IS SUBJECT TO CHANGE AND MUST NOT BE CONSTRUED AS FINAL.

PROJECT LENGTH:
LIMITS APPROXIMATELY 0.75 MILES ON ON WEST 7TH STREET FROM UNIVERISTY DRIVE TO HAROLD STREET/BRIDGE

DESIGN SPEED:

MAINLANES:	CROSS STREETS
35 MPH	30 MPH

LEGEND:

HDR
Firm Registration No. F-754
17111 Preston Road, Suite 300
Dallas, Texas 75248
972.960.4400

ROLL OF

PLANT PALETTE

Drake Elm

Live Oak

Red Oak

Harbor Dwarf Nandina

Indian Hawthorn

Red Yucca

Autumn Sage

Gulf Muhly

Mexican Feathergrass

Giant Liriope

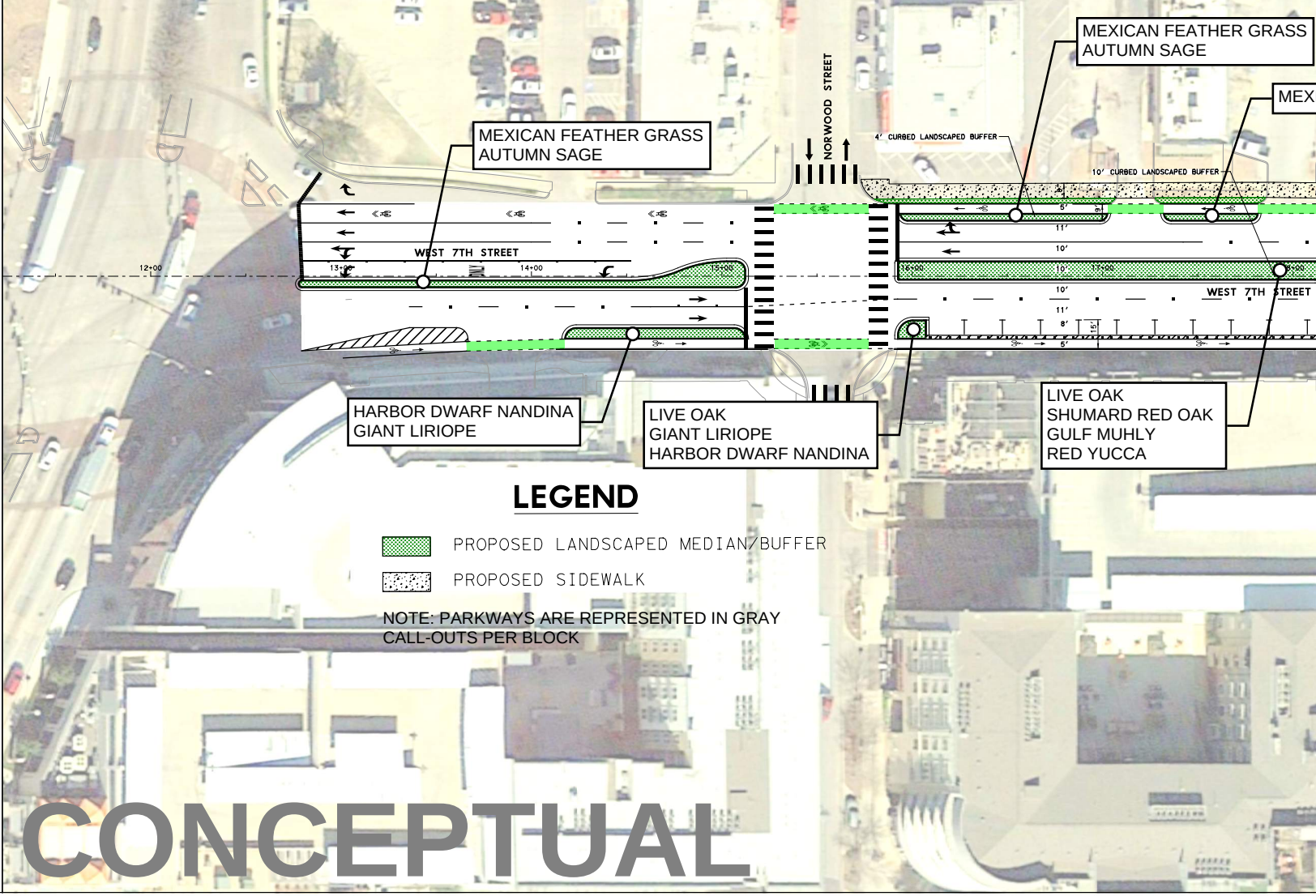
NORWOOD STREET
WEST 7TH STREET
WEST 7TH STREET
4' CURBED LANDSCAPED BUFFER
10' CURBED LANDSCAPED BUFFER
12+00
13+00
14+00
15+00
16+00
17+00
18+00
ONLY
5'
9'
11'
10'
10'
10'
11'
8'
15'
5'

MEXICAN FEATHER GRASS
AUTUMN SAGE

MEXICAN FEATHER GRASS
AUTUMN SAGE

MEX

HARBOR DWARF NANDINA
GIANT LIRIOPE

LIVE OAK
GIANT LIRIOPE
HARBOR DWARF NANDINA

LIVE OAK
SHUMARD RED OAK
GULF MUHLY
RED YUCCA

LEGEND

🟩 PROPOSED LANDSCAPED MEDIAN/BUFFER

▨ PROPOSED SIDEWALK

NOTE: PARKWAYS ARE REPRESENTED IN GRAY
CALL-OUTS PER BLOCK

CONCEPTUAL

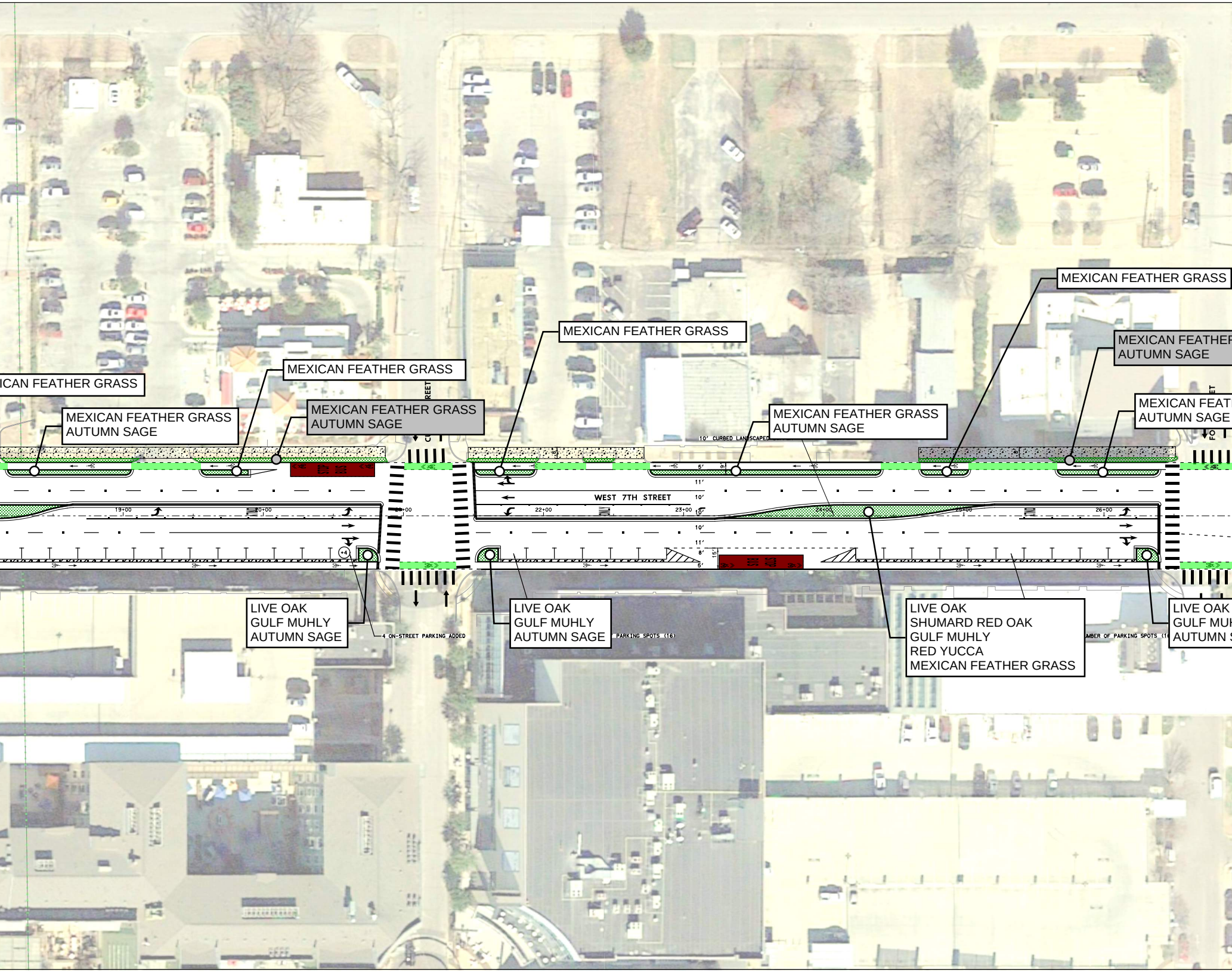
MEXICAN FEATHER GRASS
ICAN FEATHER GRASS
MEXICAN FEATHER GRASS
MEXICAN FEATHER GRASS
MEXICAN FEATHER
AUTUMN SAGE
MEXICAN FEATHER GRASS
AUTUMN SAGE
MEXICAN FEATHER GRASS
AUTUMN SAGE
MEXICAN FEAT
AUTUMN SAGE
MEXICAN FEATHER GRASS
AUTUMN SAGE
10' CURBED LANDSCAPED
WEST 7TH STREET
19+00
20+00
21+00
22+00
23+00
24+00
25+00
26+00
ONLY
BUS STOP
11'
10'
10'
10'
11'
8'
5'
5'
9'
8'
15'
+4
LIVE OAK
GULF MUHLY
AUTUMN SAGE
4 ON-STREET PARKING ADDED
LIVE OAK
GULF MUHLY
AUTUMN SAGE
PARKING SPOTS (16)
LIVE OAK
SHUMARD RED OAK
GULF MUHLY
RED YUCCA
MEXICAN FEATHER GRASS
MBER OF PARKING SPOTS (1
LIVE OAK
GULF MUH
AUTUMN S

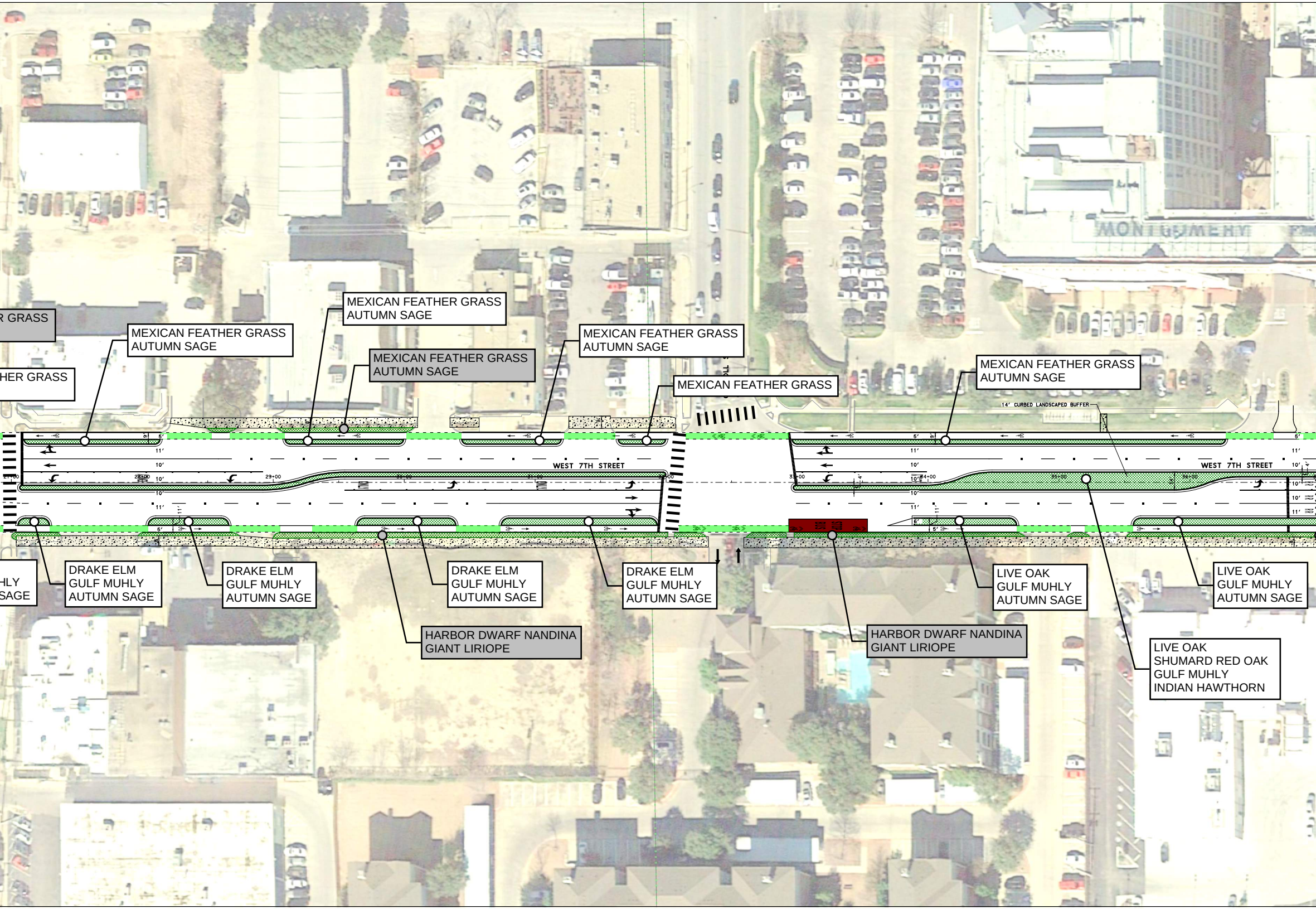
R GRASS
HER GRASS
HLY
SAGE
MEXICAN FEATHER GRASS
AUTUMN SAGE
MEXICAN FEATHER GRASS
AUTUMN SAGE
MEXICAN FEATHER GRASS
AUTUMN SAGE
MEXICAN FEATHER GRASS
AUTUMN SAGE
MEXICAN FEATHER GRASS
MEXICAN FEATHER GRASS
AUTUMN SAGE
14' CURBED LANDSCAPED BUFFER
WEST 7TH STREET
WEST 7TH STREET
DRAKE ELM
GULF MUHLY
AUTUMN SAGE
DRAKE ELM
GULF MUHLY
AUTUMN SAGE
DRAKE ELM
GULF MUHLY
AUTUMN SAGE
DRAKE ELM
GULF MUHLY
AUTUMN SAGE
LIVE OAK
GULF MUHLY
AUTUMN SAGE
LIVE OAK
GULF MUHLY
AUTUMN SAGE
HARBOR DWARF NANDINA
GIANT LIRIOPE
HARBOR DWARF NANDINA
GIANT LIRIOPE
LIVE OAK
SHUMARD RED OAK
GULF MUHLY
INDIAN HAWTHORN
MONTGOMERY

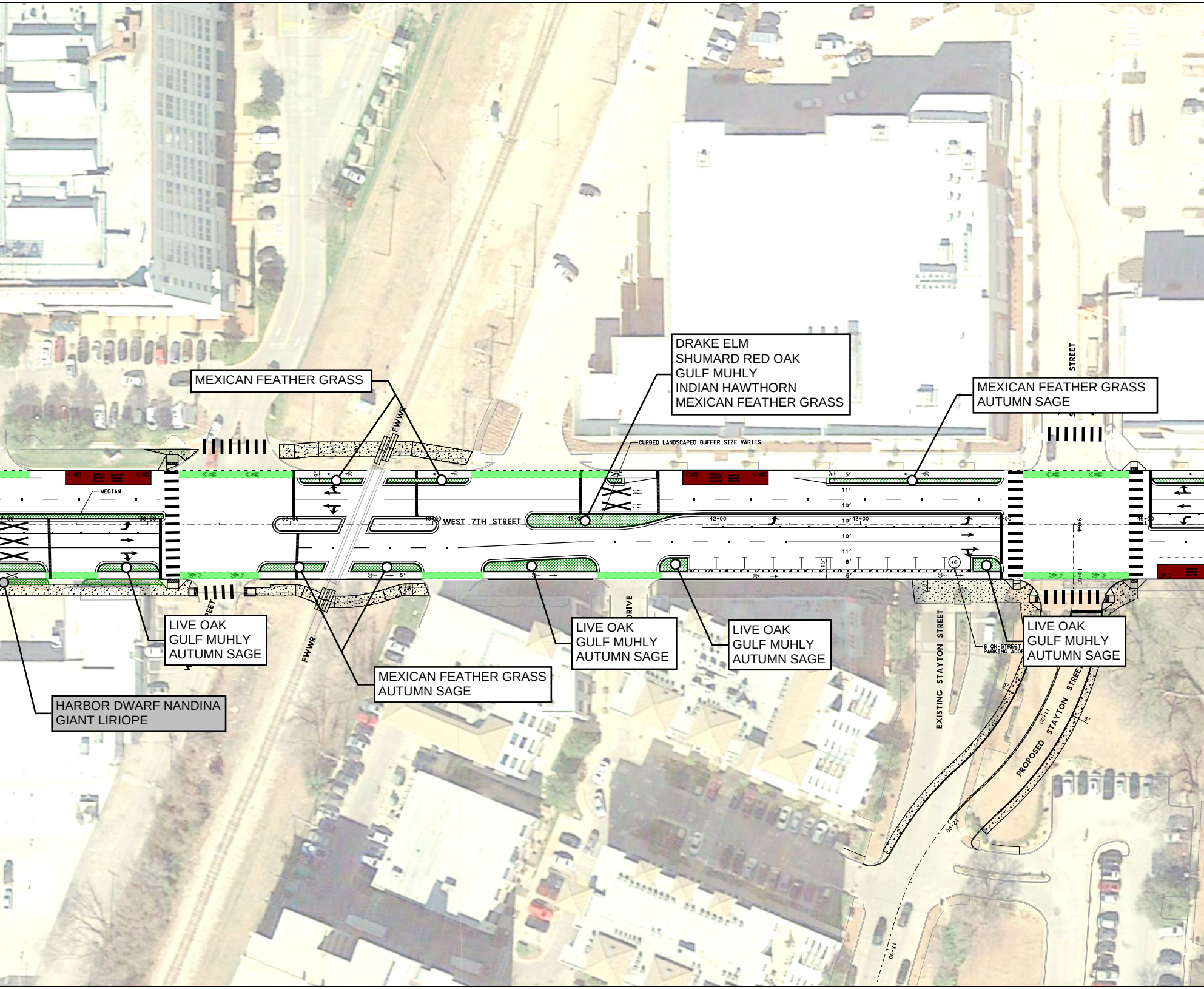
MEXICAN FEATHER GRASS
DRAKE ELM
SHUMARD RED OAK
GULF MUHLY
INDIAN HAWTHORN
MEXICAN FEATHER GRASS
MEXICAN FEATHER GRASS
AUTUMN SAGE
CURBED LANDSCAPED BUFFER SIZE VARIES
MEDIAN
WEST 7TH STREET
FWWR
FWWR
STREET
DRIVE
LIVE OAK
GULF MUHLY
AUTUMN SAGE
HARBOR DWARF NANDINA
GIANT LIRIOPE
MEXICAN FEATHER GRASS
AUTUMN SAGE
LIVE OAK
GULF MUHLY
AUTUMN SAGE
LIVE OAK
GULF MUHLY
AUTUMN SAGE
LIVE OAK
GULF MUHLY
AUTUMN SAGE
+6
6 ON-STREET
PARKING ADDE
EXISTING STAYTON STREET
PROPOSED STAYTON STREET
39+00
40+00
41+00
42+00
43+00
44+00
45+00
11+00
12+00
13+00
11'
10'
10'
10'
11'
8'
5'
5'
5'

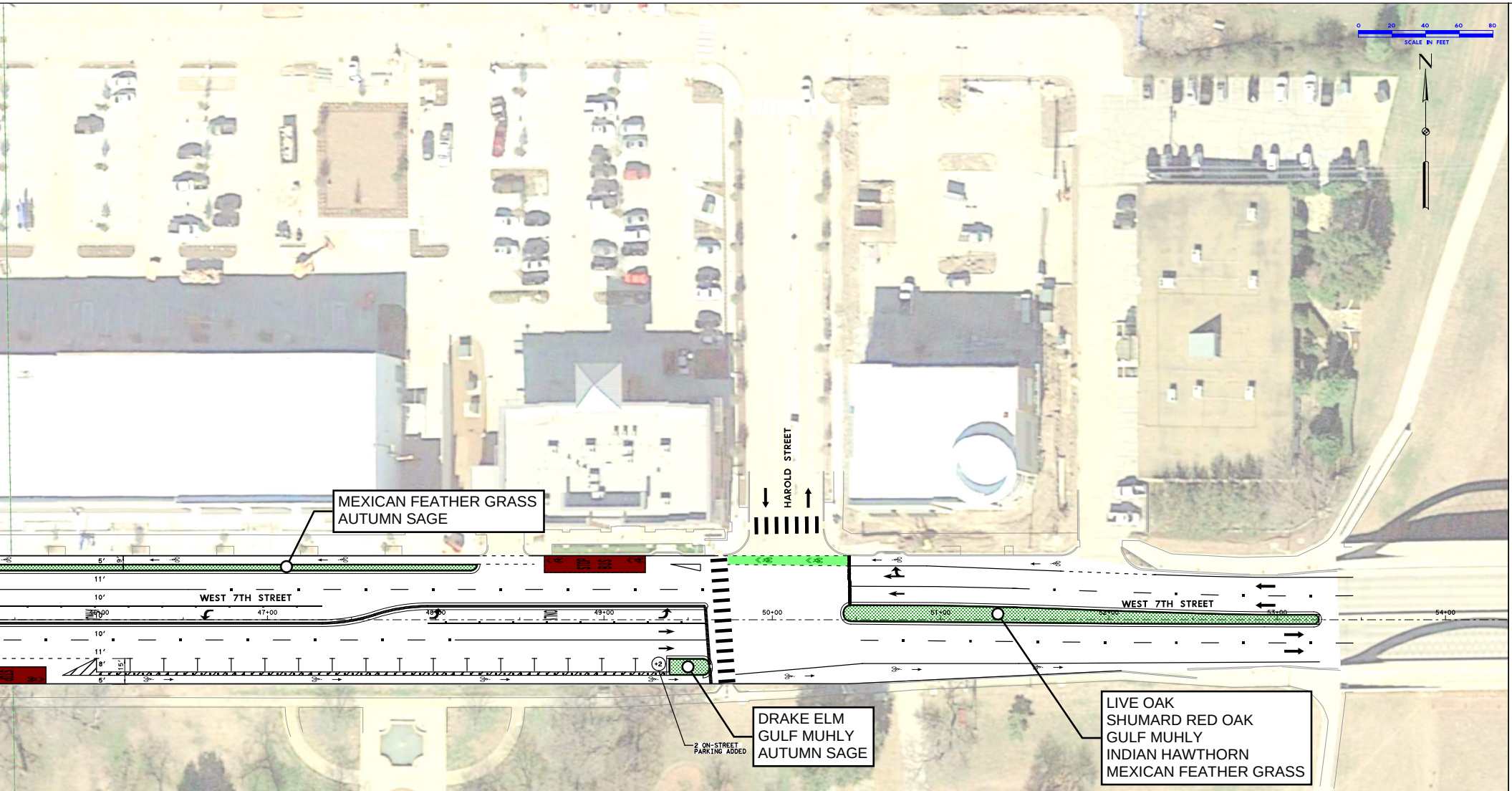
SCALE IN FEET
0
20
40
60
80
N
HAROLD STREET
MEXICAN FEATHER GRASS
AUTUMN SAGE
WEST 7TH STREET
47+00
48+00
49+00
50+00
51+00
52+00
53+00
54+00
5'
11'
10'
8'
DRAKE ELM
GULF MUHLY
AUTUMN SAGE
2 ON-STREET PARKING ADDED
LIVE OAK
SHUMARD RED OAK
GULF MUHLY
INDIAN HAWTHORN
MEXICAN FEATHER GRASS

PLANT PALETTE

Drake Elm

Live Oak

Red Oak

Harbor Dwarf Nandina

Indian Hawthorn

Red Yucca

Autumn Sage

Gulf Muhly

Mexican Feathergrass

Giant Liriope

FORT WORTH

CITY OF FORT WORTH, TEXAS
TRANSPORTATION & PUBLIC WORKS

CONCEPT

TASK ORDER NO. 1
WEST 7TH STREET
IMPROVEMENTS
FT WORTH, TEXAS

ROLL OF

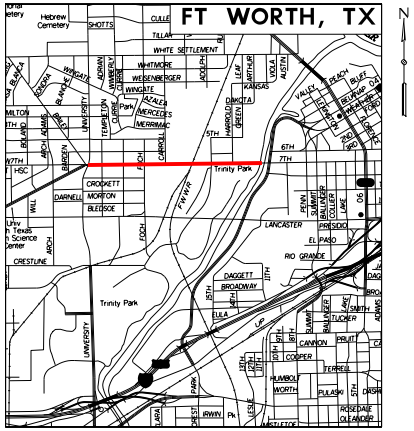
FT WORTH, TX
N
UNIVERSITY
7TH
Trinity Park
LANCASTER
ROSEDALE
OLEANDER

VICINITY MAP
N.T.S.

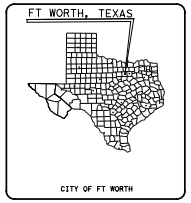
FT WORTH, TEXAS
CITY OF FT WORTH

TEXAS COUNTY MAP
N.T.S.

NOT A BIDDING DOCUMENT

KRISTAL BUSTER
PROJECT ENGINEER'S NAME

96621
TEXAS REGISTRATION NUMBER

6/11/2019
DATE

PRELIMINARY

THIS PRINT IS FURNISHED FOR INFORMATION ONLY.
THE PLAN INFORMATION OR OTHER DATA SHOWN HEREON IS
SUBJECT TO CHANGE AND MUST NOT BE CONSTRUED AS FINAL.

PROJECT LENGTH:

LIMITS APPROXIMATELY 0.75 MILES ON ON WEST 7TH STREET
FROM UNIVERISTY DRIVE TO HAROLD STREET/BRIDGE

DESIGN SPEED:

MAINLANES:	CROSS STREETS
35 MPH	30 MPH

LEGEND:

HDR
Firm Registration No. F-754
17111 Preston Road, Suite 300
Dallas, Texas 75248
972.960.4400

ROLL OF

$FILE$