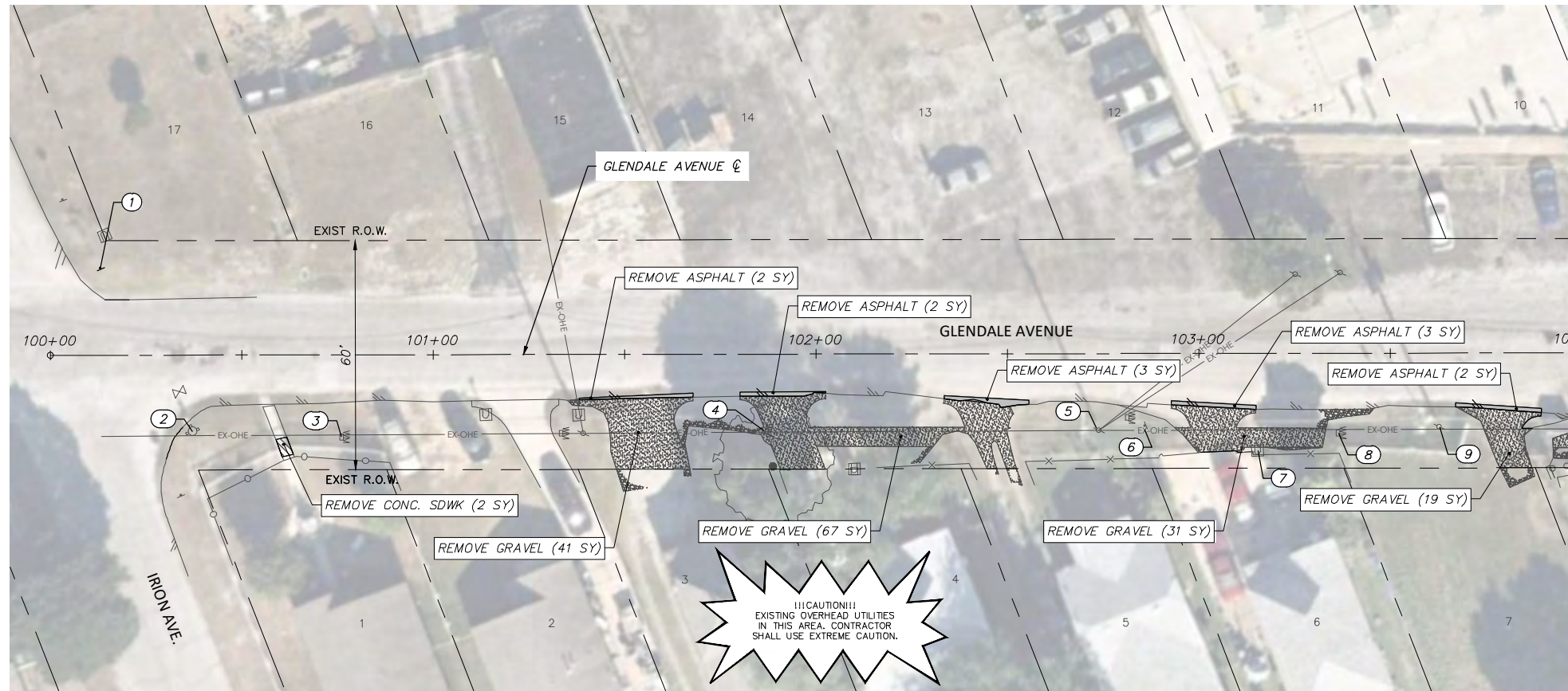


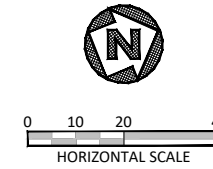
FULL PATH: G:\Production\500\002600\2684\002\Civil\Drawings\Plot Sheets\RMV-PLAN DH\GLENDALE AVE

FILENAME: RMV-PL-GL.dwg  
 PLOTTED BY: LEE MONASTESSE  
 PLOTTED WITH: \_DWG TO PDF.PC3



**GLENDALE AVENUE**

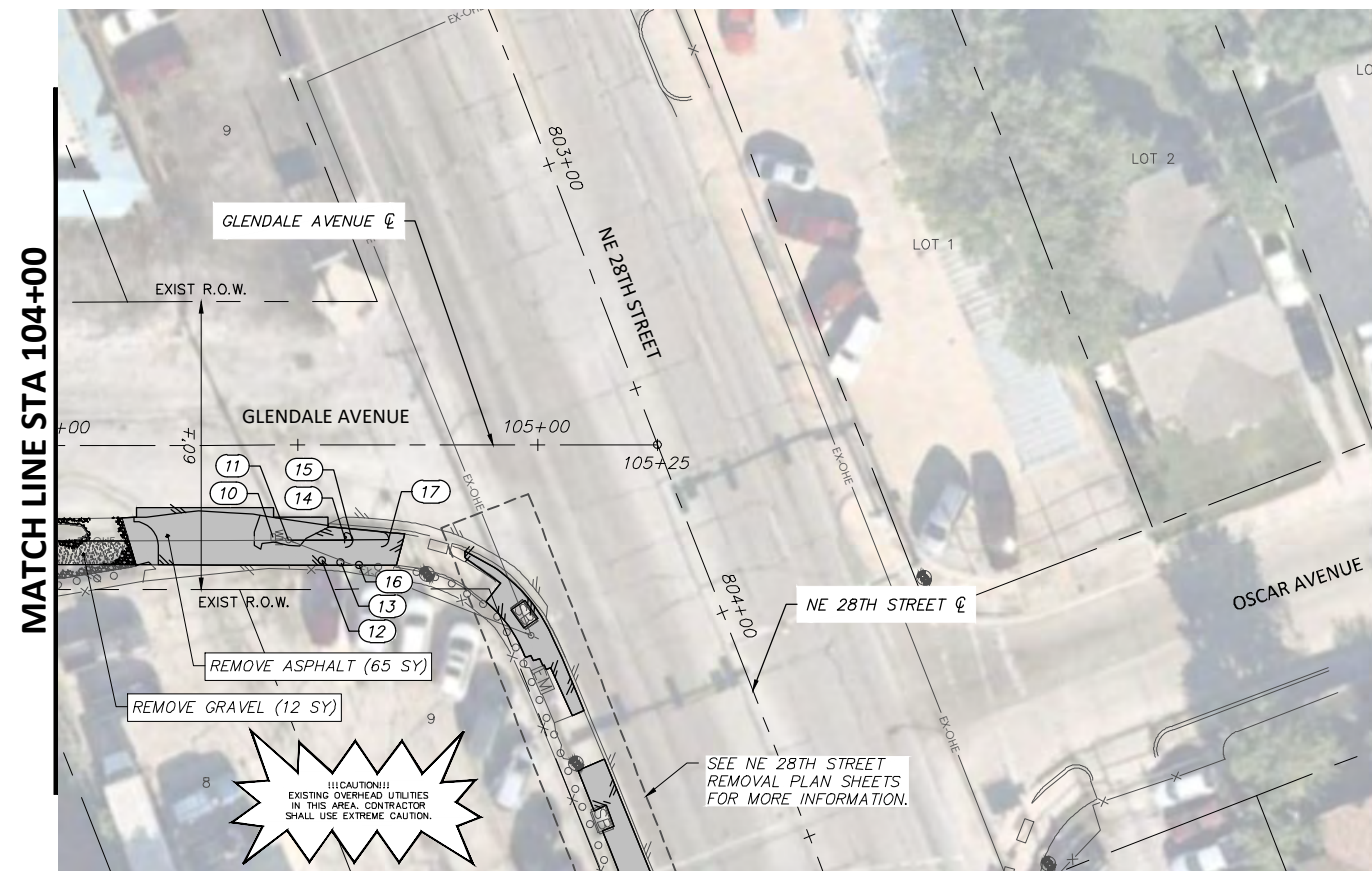
MATCH LINE STA 104+00



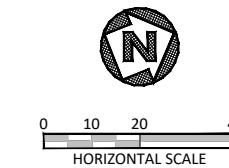
**NOTE:**  
 RETURN ALL REMOVED SIGNS TO TPW FIELD OPERATIONS SUPERVISOR SIDNEY RUTTER (SIDNEY.RUTTER@FORTWORTHTEXAS.GOV) AT 5001 JAMES AVE, FORT WORTH, TX.  
 ITEMS NOT CALLED OUT FOR REMOVAL SHALL BE CLEARED & REMOVED AS REQUIRED AND DIRECTED BY THE ENGINEER. COST TO BE INCLUDED IN PRICE BID FOR SITE CLEARING. EXISTING SITE CONDITIONS MAY VARY FROM THOSE SHOWN ON THESE PLANS.

REMOVAL LEGEND	
	TREES TO BE REMOVED
	REMOVAL ITEMS
	ABANDONEMENT ITEMS
	ASPHALT REMOVAL
	GRAVEL REMOVAL
	CONCRETE REMOVAL
	SIDEWALK/ RAMP REMOVAL
	CONCRETE DRIVE REMOVAL

EXISTING GLENDALE OBSTRUCTION CONFLICTS			
NO.	STATION, OFFSET	DESCRIPTION	NOTE
1	100+13.12, 22.74 LT	STREET SIGN	REMOVE & RELOCATE
2	100+37.13, 19.96 RT	FIRE HYDRANT	PROTECT (ADJUST TO GRADE)
3	100+76.04, 21.46 RT	WATER METER	PROTECT (ADJUST TO GRADE)
4	101+86.39, 19.95 RT	WATER METER	PROTECT (ADJUST TO GRADE)
7	103+15.44, 25.31 RT	MAIL BOX	PROTECT
8	103+36.43, 20.83 RT	WATER METER	PROTECT (ADJUST TO GRADE)
9	103+62.88, 19.28 RT	OHE POLE	PROTECT
10	104+44.91, 19.26 RT	WATER METER	PROTECT (ADJUST TO GRADE)
11	104+48.10, 19.74 RT	OHE POLE	PROTECT
12	104+55.03, 24.07 RT	PIPE BOLLARD	REMOVE & RELOCATE
13	104+58.98, 24.48 RT	PIPE BOLLARD	REMOVE & RELOCATE
14	104+59.85, 19.33 RT	STOP SIGN	PROTECT
15	104+61.41, 19.96 RT	GUY WIRE	PROTECT
16	104+62.78, 24.96 RT	PIPE BOLLARD	REMOVE & RELOCATE
17	104+68.93, 19.61 RT	GUY WIRE	PROTECT



**GLENDALE AVENUE**



DATE	BY	REV	REVISION

**DUNAWAY** 550 Bailey Avenue  
 Suite 400  
 Fort Worth, TX 76107  
 817-335-1121  
 (TX REG. F-1114)

**FORT WORTH**  
 PROJ NO. 101264 FILE NO. K-2630

Texas Department of Transportation  
 © 2021

2018 SAFE ROUTES TO SCHOOL IMPROVEMENTS

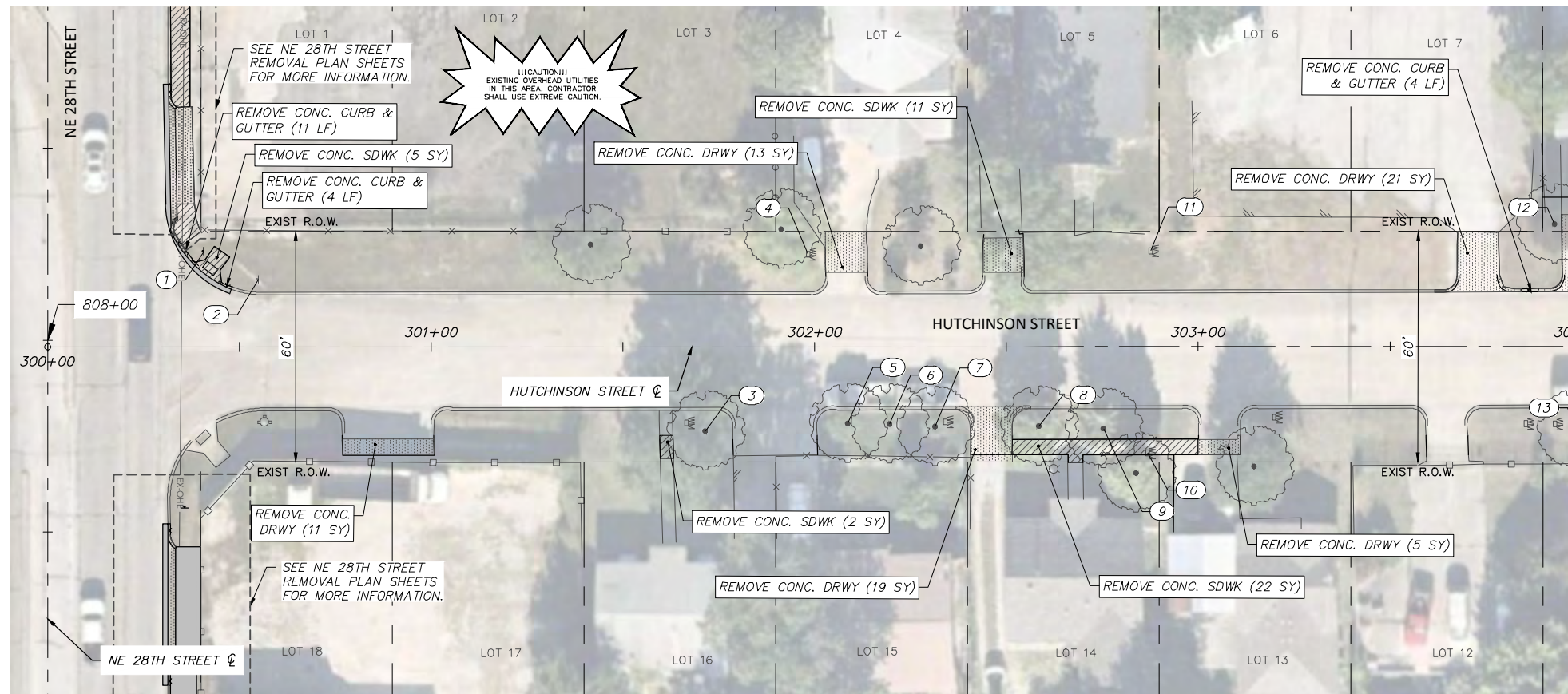
**GLENDALE AVENUE  
 REMOVALS AND UTILITY ADJUSTMENTS  
 STA. 100+00.00 TO STA. 105+24.95  
 DIAMOND HILL ELEMENTARY SCHOOL**

FED. RD. DIV. NO.	STATE	PROJECT NO.	HIGHWAY NO.		
6	TEXAS	STP 2021(929)TP	N/A		
STATE DISTRICT	COUNTY	CONTROL NO.	SECTION NO.	JOB NO.	SHEET NO.
FTW	TARRANT	0902	90	082	87

6/14/2021  
  
 Joshua Wright

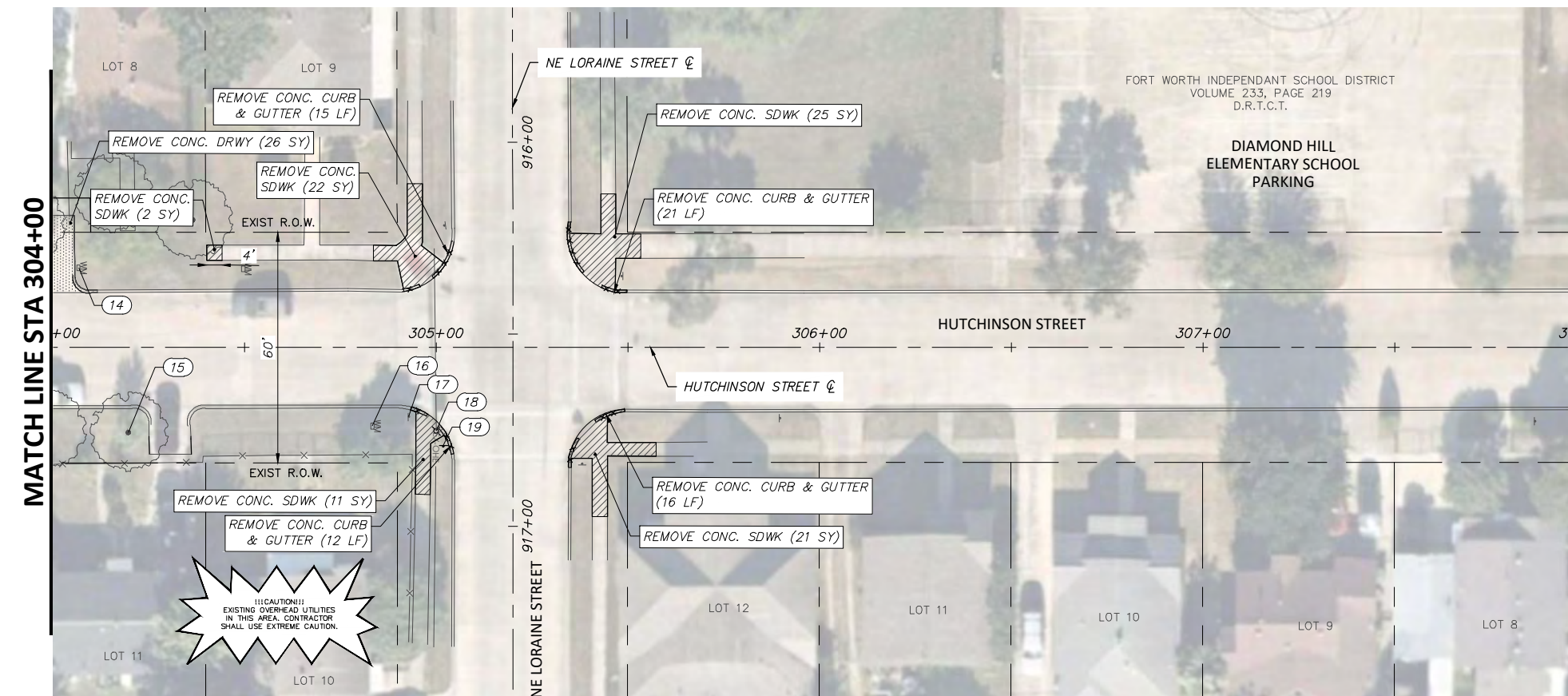
FULL PATH: G:\Production\500\002600\2684\002\Civil\Drawings\Plot Sheets\RMV-PLAN DR\HUTCHINSON ST

FILENAME: RMV-PL-HT.dwg  
 PLOTTED BY: LEE MONASTESSE  
 PLOTTED WITH: \_DWG TO PDF.PC3



**HUTCHINSON STREET**

MATCH LINE STA 304+00



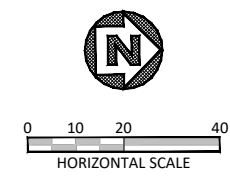
**HUTCHINSON STREET**

MATCH LINE STA 308+00

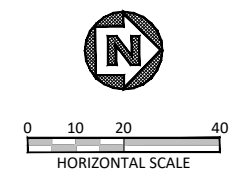
NOTE:  
 RETURN ALL REMOVED SIGNS TO TPW FIELD OPERATIONS SUPERVISOR SIDNEY RUTTER (SIDNEY.RUTTER@FORTWORTH.TXAS.GOV) AT 5001 JAMES AVE, FORT WORTH, TX.  
 ITEMS NOT CALLED OUT FOR REMOVAL SHALL BE CLEARED & REMOVED AS REQUIRED AND DIRECTED BY THE ENGINEER. COST TO BE INCLUDED IN PRICE BID FOR SITE CLEARING. EXISTING SITE CONDITIONS MAY VARY FROM THOSE SHOWN ON THESE PLANS.

**REMOVAL LEGEND**

- TREES TO BE REMOVED
- REMOVAL ITEMS
- ABANDONEMENT ITEMS
- ASPHALT REMOVAL
- GRAVEL REMOVAL
- CONCRETE REMOVAL
- SIDEWALK/ RAMP REMOVAL
- CONCRETE DRIVE REMOVAL



EXISTING HUTCHINSON ST. OBSTRUCTION CONFLICTS			
NO.	STATION, OFFSET	DESCRIPTION	NOTE
1	300+40.74, 24.88 LT	STOP SIGN	REMOVE & RESET
2	300+54.96, 17.60 LT	TRAFFIC SIGN	PROTECT
3	301+71.50, 22.00 RT	TREE	PROTECT
4	301+98.34, 24.14 LT	WATER METER	PROTECT (ADJUST TO GRADE)
5	302+08.62, 20.08 RT	TREE	PROTECT
6	302+19.51, 20.21 RT	TREE	PROTECT
7	302+31.37, 20.89 RT	TREE	PROTECT
8	302+58.46, 20.78 RT	TREE	PROTECT
9	302+75.29, 21.38 RT	TREE	PROTECT
10	302+86.83, 27.67 RT	WATER METER	PROTECT (ADJUST TO GRADE)
11	302+87.66, 24.99 LT	WATER METER	PROTECT (ADJUST TO GRADE)
12	303+92.95, 31.93 LT	TREE	PROTECT
13	303+98.36, 21.60 RT	TREE	PROTECT
14	304+06.72, 20.75 LT	WATER METER	PROTECT (ADJUST TO GRADE)
15	304+19.74, 22.14 RT	TREE	PROTECT
16	304+83.36, 20.44 RT	WATER METER	PROTECT (ADJUST TO GRADE)
17	304+92.76, 18.11 RT	STOP SIGN	PROTECT
18	305+00.03, 21.78 RT	OHE POLE	RELOCATE UTILITY/LIGHT POLE (BY OTHER)
19	305+01.87, 25.53 RT	CROSS WALK SIGN	REMOVE & RESET



DATE	BY	REV	REVISION

**DUNAWAY** 550 Bailey Avenue Suite 400 Fort Worth, TX 76107 817-335-1121 (TX REG F-1114)

**FORT WORTH**

PROJ NO. 101264 FILE NO. K-2630

Texas Department of Transportation © 2021

2018 SAFE ROUTES TO SCHOOL IMPROVEMENTS

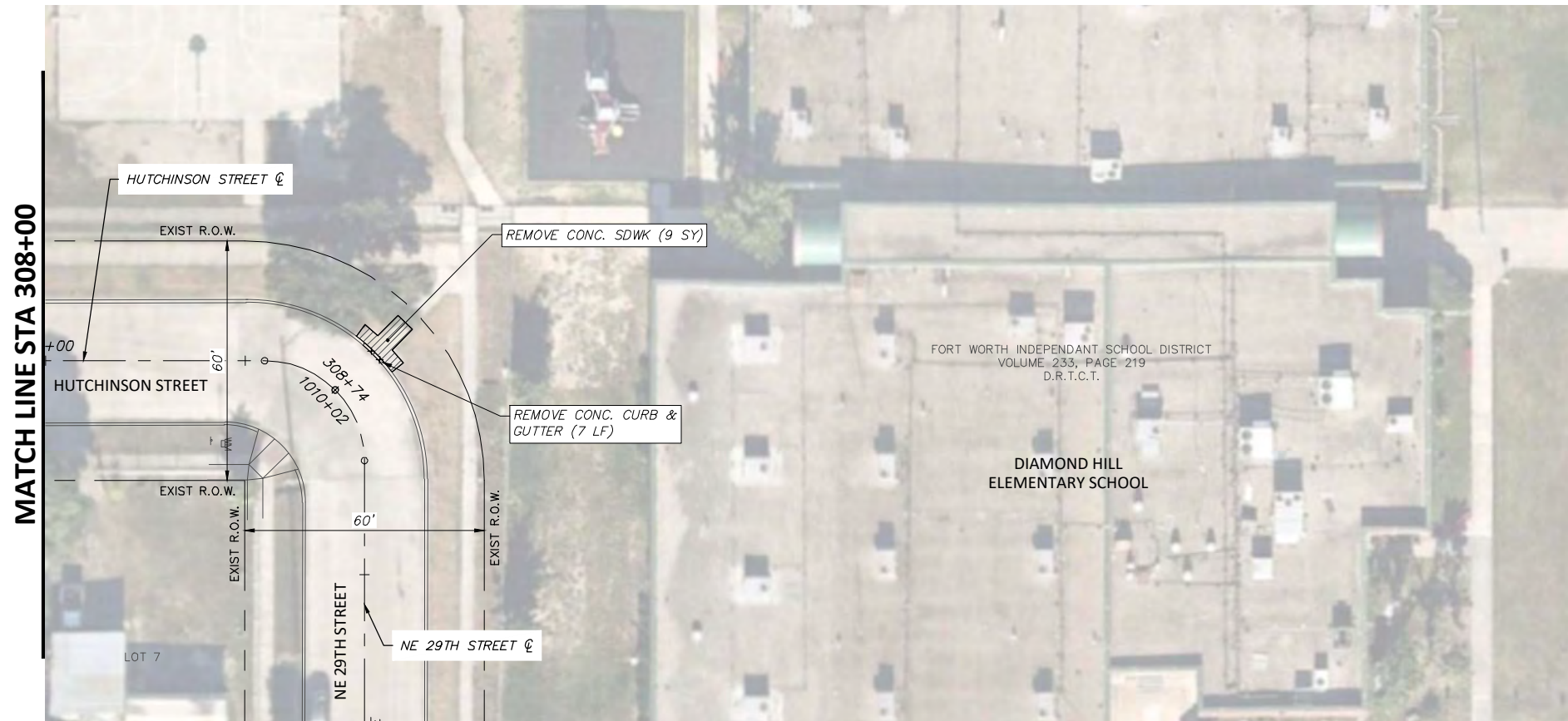
**HUTCHINSON STREET REMOVALS AND UTILITY ADJUSTMENTS STA. 300+00.00 TO STA. 308+00.00 DIAMOND HILL ELEMENTARY SCHOOL**

FED. RD. DIV. NO.	STATE	PROJECT NO.	HIGHWAY NO.		
6	TEXAS	STP 2021(929)TP	N/A		
STATE DISTRICT	COUNTY	CONTROL NO.	SECTION NO.	JOB NO.	SHEET NO.
FTW	TARRANT	0902	90	082	88

6/14/2021

FULL PATH: G:\Production\500\002600\2684\002\Civil\Drawings\Plot Sheets\RMVL-PLAN-DH\HUTCHINSON ST

FILENAME: RMVL-PL-HT.dwg  
 PLOTTED BY: LEE MONASTESSE  
 PLOTTED WITH: \_DWG TO PDF.PC3



**HUTCHINSON STREET**

NOTE:

RETURN ALL REMOVED SIGNS TO TPW FIELD OPERATIONS SUPERVISOR SIDNEY RUTTER (SIDNEY.RUTTER@FORTWORTHTEXAS.GOV) AT 5001 JAMES AVE, FORT WORTH, TX.

ITEMS NOT CALLED OUT FOR REMOVAL SHALL BE CLEARED & REMOVED AS REQUIRED AND DIRECTED BY THE ENGINEER. COST TO BE INCLUDED IN PRICE BID FOR SITE CLEARING. EXISTING SITE CONDITIONS MAY VARY FROM THOSE SHOWN ON THESE PLANS.

**REMOVAL LEGEND**

- TREES TO BE REMOVED
- REMOVAL ITEMS
- ABANDONMENT ITEMS
- ASPHALT REMOVAL
- GRAVEL REMOVAL
- CONCRETE REMOVAL
- SIDEWALK/ RAMP REMOVAL
- CONCRETE DRIVE REMOVAL

EXISTING HUTCHINSON ST. OBSTRUCTION CONFLICTS			
NO.	STATION, OFFSET	DESCRIPTION	NOTE
20	312+44.73, 31.80 RT	OHE POLE	PROTECT



**HUTCHINSON STREET**

NOTE:

RETURN ALL REMOVED SIGNS TO TPW FIELD OPERATIONS SUPERVISOR SIDNEY RUTTER (SIDNEY.RUTTER@FORTWORTHTEXAS.GOV) AT 5001 JAMES AVE, FORT WORTH, TX.

ITEMS NOT CALLED OUT FOR REMOVAL SHALL BE CLEARED & REMOVED AS REQUIRED AND DIRECTED BY THE ENGINEER. COST TO BE INCLUDED IN PRICE BID FOR SITE CLEARING. EXISTING SITE CONDITIONS MAY VARY FROM THOSE SHOWN ON THESE PLANS.

**REMOVAL LEGEND**

- TREES TO BE REMOVED
- REMOVAL ITEMS
- ABANDONMENT ITEMS
- ASPHALT REMOVAL
- GRAVEL REMOVAL
- CONCRETE REMOVAL
- SIDEWALK/ RAMP REMOVAL
- CONCRETE DRIVE REMOVAL

DATE	BY	REV	REVISION

**DUNAWAY** 550 Bailey Avenue  
 Suite 400  
 Fort Worth, TX 76107  
 (TX REG-F-1114) 817-335-1121

**FORT WORTH**  
 PROJ NO. 101264 FILE NO. K-2630


Texas Department of Transportation  
 © 2021

2018 SAFE ROUTES TO SCHOOL IMPROVEMENTS

**HUTCHINSON STREET  
 REMOVALS AND UTILITY ADJUSTMENTS  
 STA. 308+00.00 TO STA. 312+50.00  
 DIAMOND HILL ELEMENTARY SCHOOL**

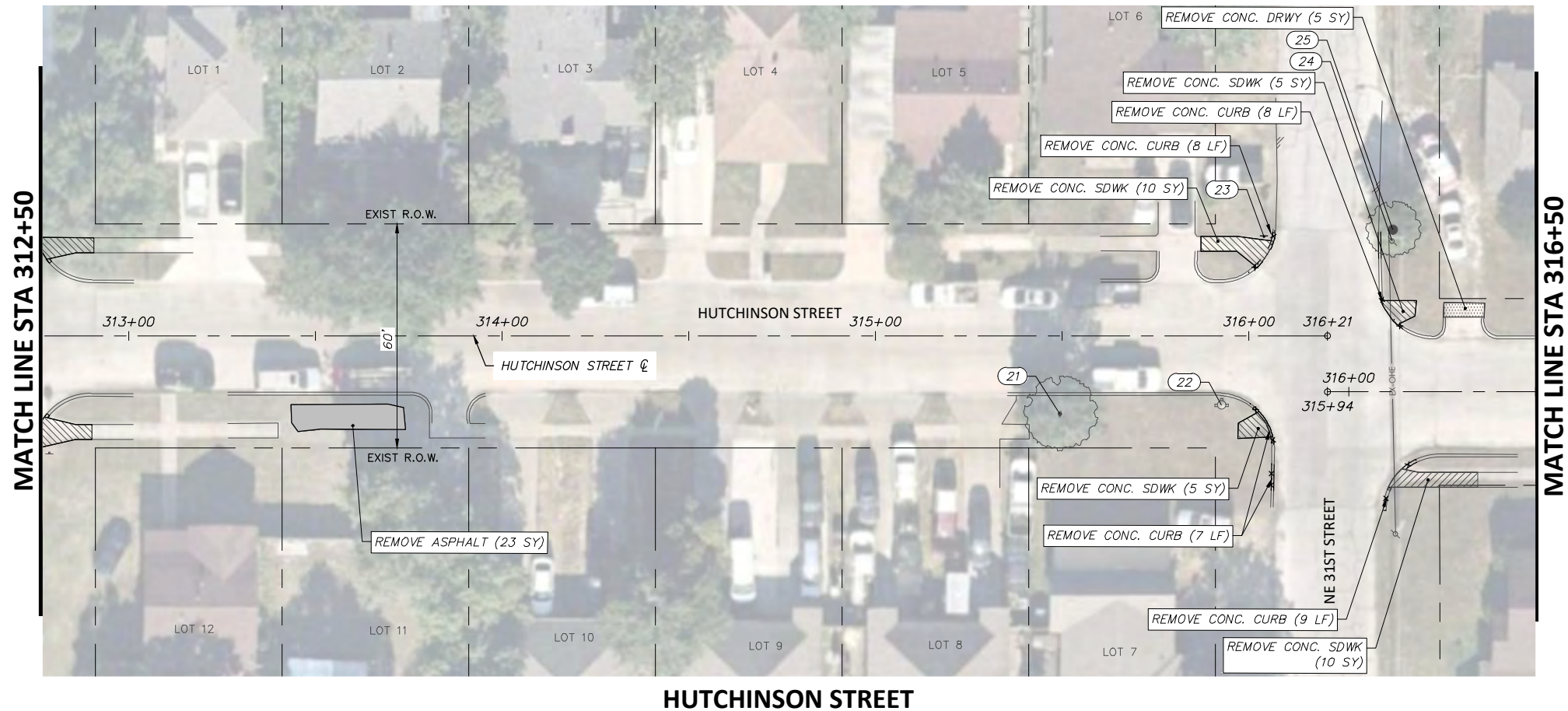
FED. RD. DIV. NO.	STATE	PROJECT NO.	HIGHWAY NO.		
6	TEXAS	STP 2021(929)TP	N/A		
STATE DISTRICT	COUNTY	CONTROL NO.	SECTION NO.	JOB NO.	SHEET NO.
FTW	TARRANT	0902	90	082	89

6/14/2021

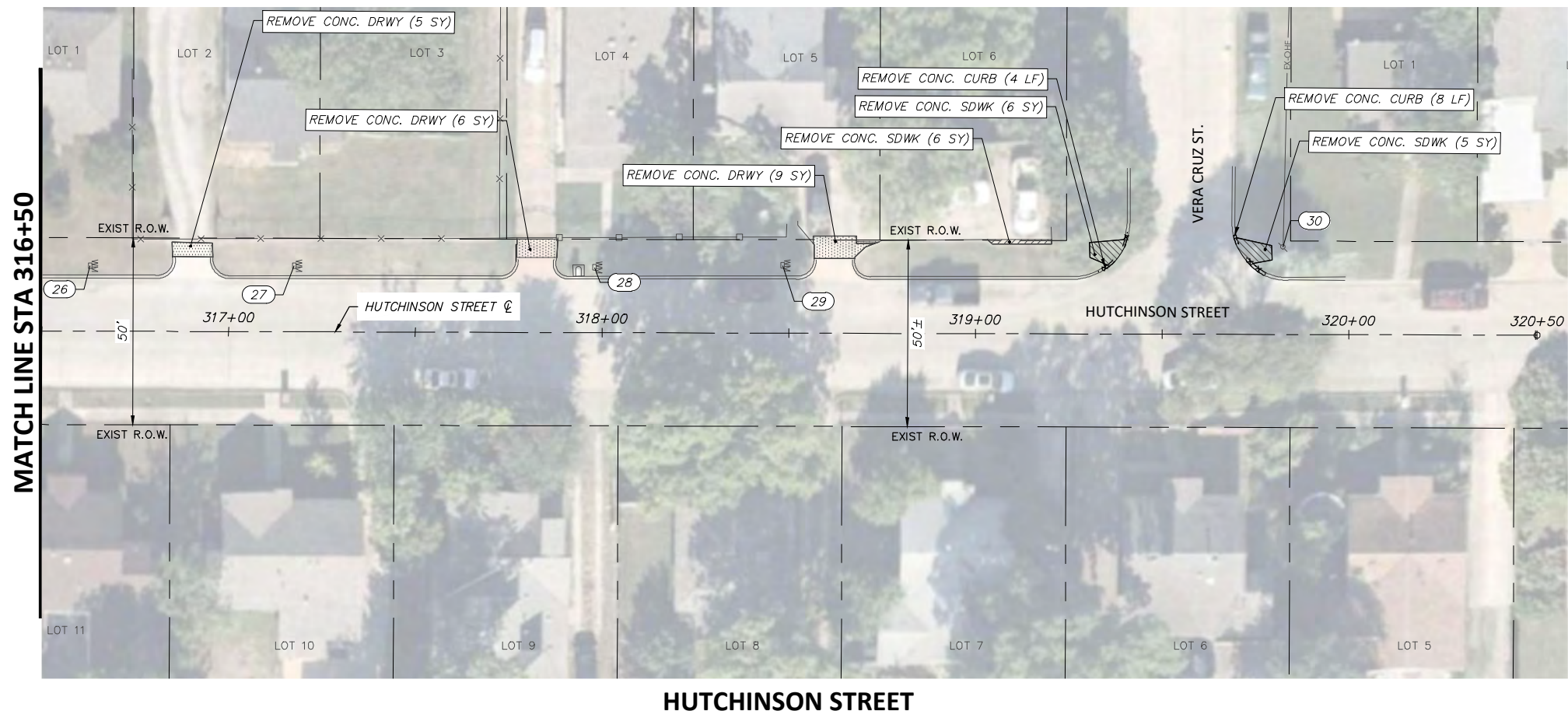


FULL PATH: G:\Production\500\002600\2684\002\Civil\Drawings\Plot Sheets\RMVL-PLAN DRW\HUTCHINSON ST

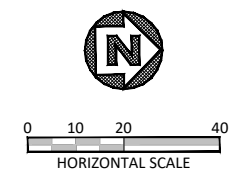
FILENAME: RMVL-PL-HT.dwg  
 PLOTTED BY: LEE MONASTESSE  
 PLOTTED WITH: \_DWG TO PDF.PC3



**HUTCHINSON STREET**



**HUTCHINSON STREET**



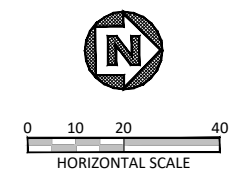
**NOTE:**  
 RETURN ALL REMOVED SIGNS TO TPW FIELD OPERATIONS SUPERVISOR SIDNEY RUTTER (SIDNEY.RUTTER@FORTWORTHTEXAS.GOV) AT 5001 JAMES AVE, FORT WORTH, TX.  
 ITEMS NOT CALLED OUT FOR REMOVAL SHALL BE CLEARED & REMOVED AS REQUIRED AND DIRECTED BY THE ENGINEER. COST TO BE INCLUDED IN PRICE BID FOR SITE CLEARING. EXISTING SITE CONDITIONS MAY VARY FROM THOSE SHOWN ON THESE PLANS.

**REMOVAL LEGEND**

- TREES TO BE REMOVED
- REMOVAL ITEMS
- ABANDONEMENT ITEMS
- ASPHALT REMOVAL
- GRAVEL REMOVAL
- CONCRETE REMOVAL
- SIDEWALK/ RAMP REMOVAL
- CONCRETE DRIVE REMOVAL

**EXISTING HUTCHINSON ST. OBSTRUCTION CONFLICTS**

NO.	STATION, OFFSET	DESCRIPTION	NOTE
21	315+49.44, 20.99 RT	TREE	PROTECT
22	315+92.69, 18.62 RT	FIRE HYDRANT	PROTECT
23	316+04.03, 26.70 LT	SIGN	REMOVE & RESET
24	316+11.67, 40.33 LT	OHE POLE	RELOCATE (BY OTHER)
25	316+11.85, 43.38 LT	TREE	PROTECT
26	316+62.92, 17.54 LT	WATER METER	PROTECT (ADJUST TO GRADE)
27	317+17.50, 17.68 LT	WATER METER	PROTECT (ADJUST TO GRADE)
28	317+97.94, 17.46 LT	WATER METER	PROTECT (ADJUST TO GRADE)
29	318+48.30, 18.13 LT	WATER METER	PROTECT (ADJUST TO GRADE)
30	319+82.35, 23.39 LT	OHE POLE	PROTECT



6/14/2021

DATE	BY	REV	REVISION

**DUNAWAY** 550 Bailey Avenue Suite 400 Fort Worth, TX 76107 817-335-1121 (TX REG. F-1114)

**FORT WORTH**

PROJ NO. 101264 FILE NO. K-2630

Texas Department of Transportation © 2021

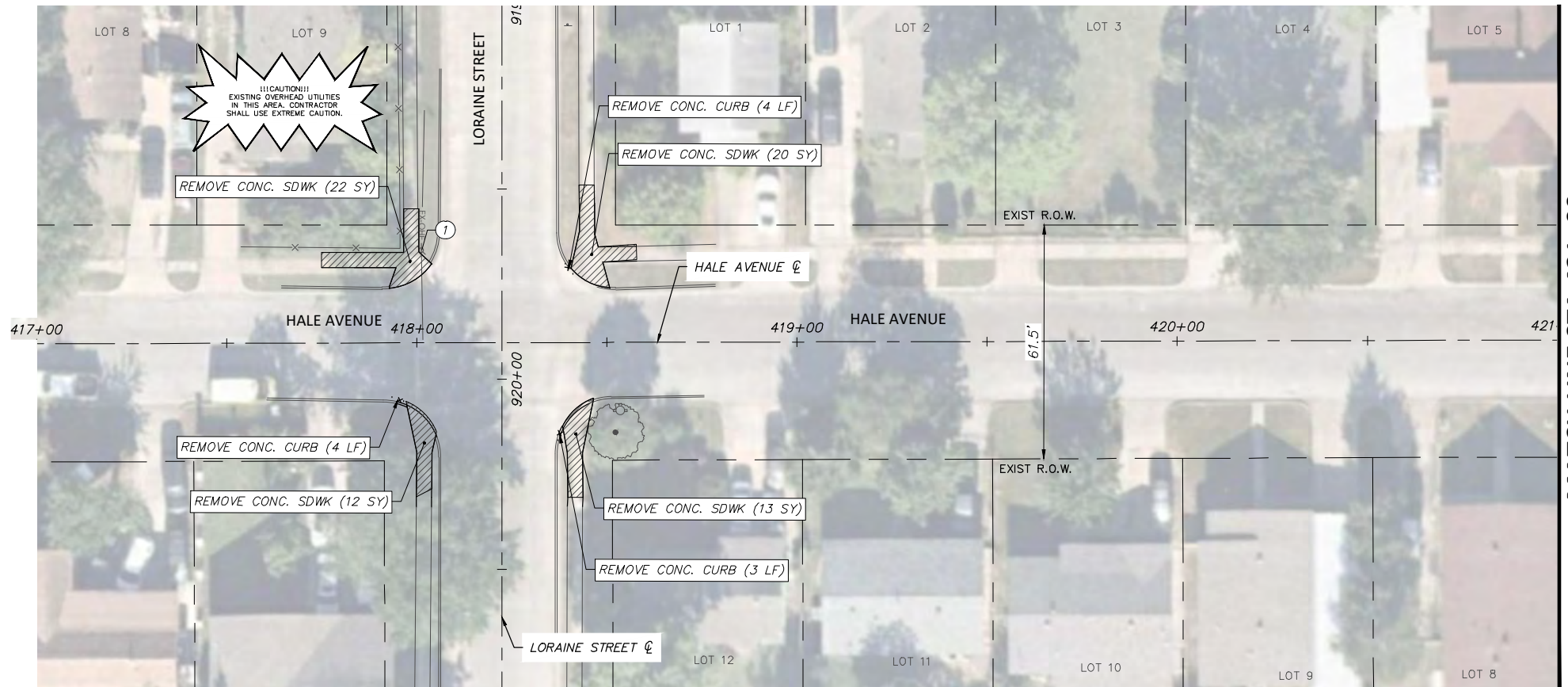
2018 SAFE ROUTES TO SCHOOL IMPROVEMENTS

**HUTCHINSON STREET REMOVALS AND UTILITY ADJUSTMENTS STA. 312+50.00 TO STA. 320+50.00 DIAMOND HILL ELEMENTARY SCHOOL**

FED. RD. DIV. NO.	STATE	PROJECT NO.	HIGHWAY NO.		
6	TEXAS	STP 2021(929)TP	N/A		
STATE DISTRICT	COUNTY	CONTROL NO.	SECTION NO.	JOB NO.	SHEET NO.
FTW	TARRANT	0902	90	082	90

FULL PATH: G:\Production\500\002600\2684\002\Civil\Drawings\Plot Sheets\RMVL-PLAN DR\HALE AVE

FILENAME: RMVL-PL-HL.dwg  
 PLOTTED BY: LEE MONASTESSE  
 PLOTTED WITH: \_DWG TO PDF.PC3



**HALE AVENUE**

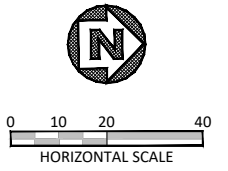
MATCH LINE STA 421+00



**HALE AVENUE**

MATCH LINE STA 421+00

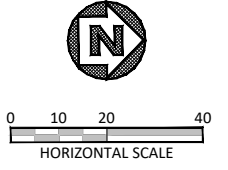
MATCH LINE STA 425+00




**NOTE:**  
 RETURN ALL REMOVED SIGNS TO TPW FIELD OPERATIONS SUPERVISOR SIDNEY RUTTER (SIDNEY.RUTTER@FORTWORTHTEXAS.GOV) AT 5001 JAMES AVE, FORT WORTH, TX.  
 ITEMS NOT CALLED OUT FOR REMOVAL SHALL BE CLEARED & REMOVED AS REQUIRED AND DIRECTED BY THE ENGINEER. COST TO BE INCLUDED IN PRICE BID FOR SITE CLEARING. EXISTING SITE CONDITIONS MAY VARY FROM THOSE SHOWN ON THESE PLANS.

REMOVAL LEGEND	
	TREES TO BE REMOVED
	REMOVAL ITEMS
	ABANDONMENT ITEMS
	ASPHALT REMOVAL
	GRAVEL REMOVAL
	CONCRETE REMOVAL
	SIDEWALK/ RAMP REMOVAL
	CONCRETE DRIVE REMOVAL

EXISTING HALE AVE. OBSTRUCTION CONFLICTS			
NO.	☉ STATION, OFFSET	DESCRIPTION	NOTE
1	418+01.28, 24.29 LT	OHE POLE	PROTECT
2	421+50.87, 18.87 LT	TREE	PROTECT
3	421+99.74, 30.14 RT	TRAFFIC SIGN	REMOVE & RESET



\* NOTE:  
 ITEMS TO BE SALVAGED IN COORDINATION WITH PROPERTY OWNER



DATE	BY	REV	REVISION

**DUNAWAY** 550 Bailey Avenue  
 Suite 400  
 Fort Worth, TX 76107  
 (TX REG F-1114) 817-335-1121

**FORT WORTH**

PROJ NO. 101264 FILE NO. K-2630

Texas Department of Transportation  
 © 2021

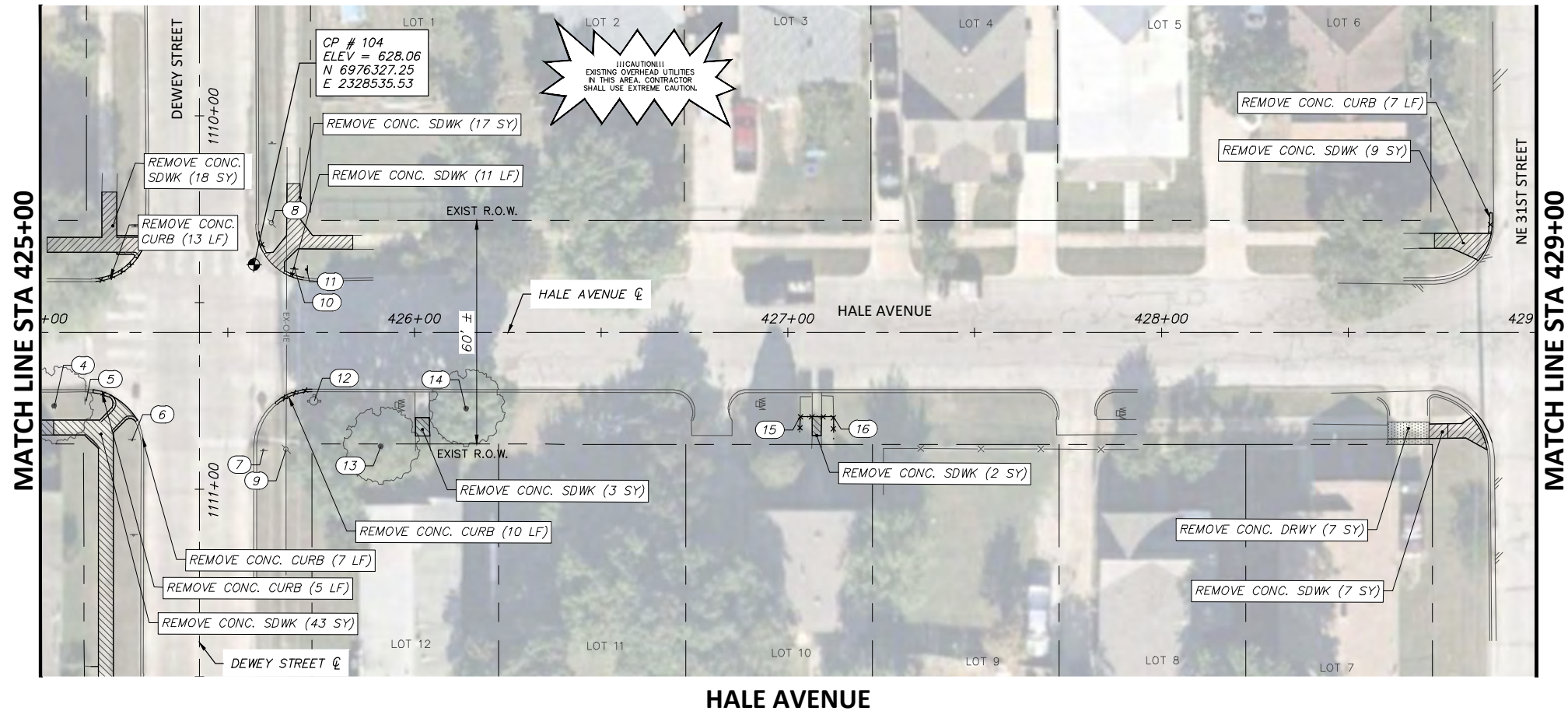
2018 SAFE ROUTES TO SCHOOL IMPROVEMENTS

**HALE AVENUE**  
**REMOVALS AND UTILITY ADJUSTMENTS**  
**STA. 417+00.00 TO STA. 425+00.00**  
**DIAMOND HILL ELEMENTARY SCHOOL**

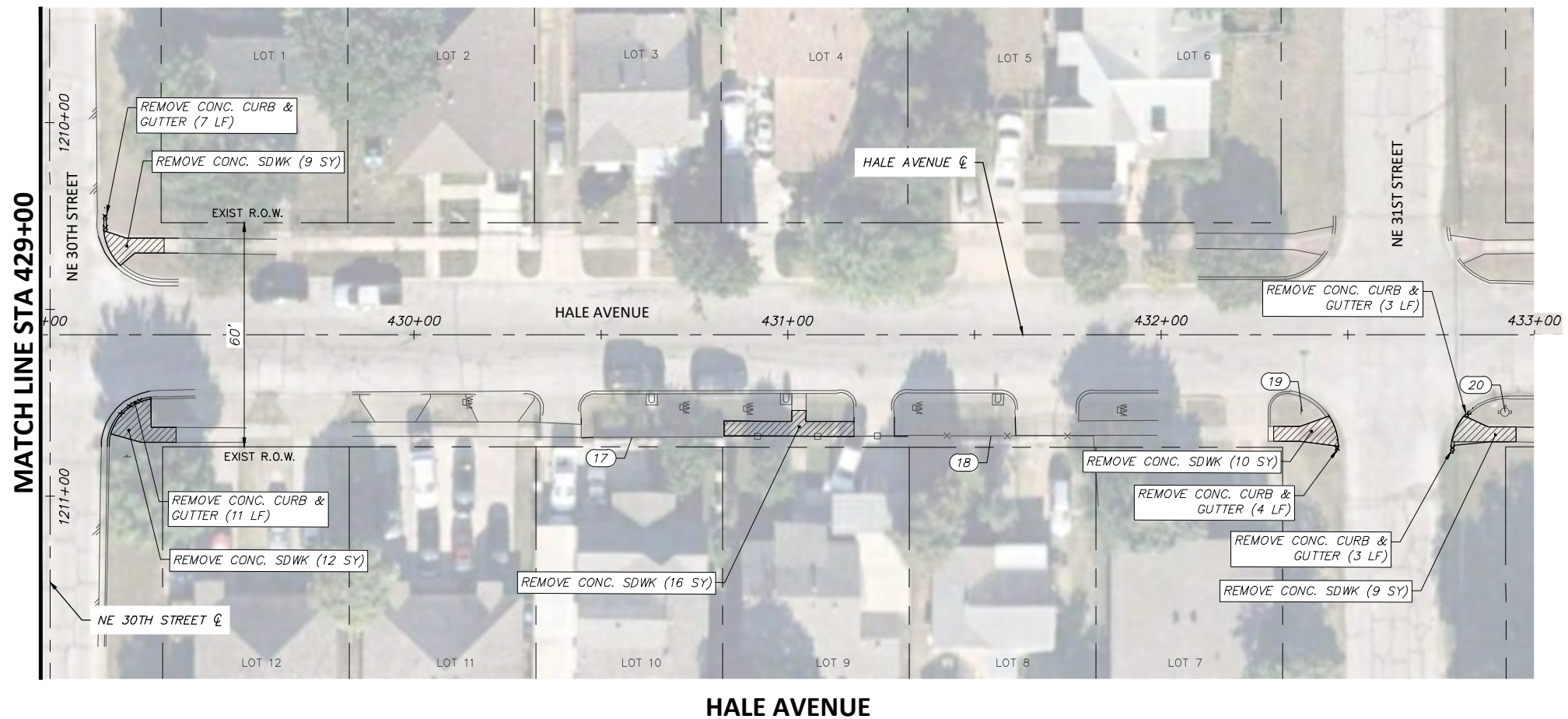
FED. RD. DIV. NO.	STATE	PROJECT NO.	HIGHWAY NO.		
6	TEXAS	STP 2021(929)TP	N/A		
STATE DISTRICT	COUNTY	CONTROL NO.	SECTION NO.	JOB NO.	SHEET NO.
FTW	TARRANT	0902	90	082	91

FULL PATH: G:\Production\500\002600\2684\002\Civil\Drawings\Plot Sheets\RMV-PLAN DR\HALE AVE

FILENAME: RMV-PL-HL.dwg  
 PLOTTED BY: LEE MONASTESSE  
 PLOTTED WITH: \_DWG TO PDF.PC3



**HALE AVENUE**



**HALE AVENUE**

**NOTE:**  
 RETURN ALL REMOVED SIGNS TO TPW FIELD OPERATIONS SUPERVISOR SIDNEY RUTTER (SIDNEY.RUTTER@FORTWORTHTEXAS.GOV) AT 5001 JAMES AVE, FORT WORTH, TX.

ITEMS NOT CALLED OUT FOR REMOVAL SHALL BE CLEARED & REMOVED AS REQUIRED AND DIRECTED BY THE ENGINEER. COST TO BE INCLUDED IN PRICE BID FOR SITE CLEARING. EXISTING SITE CONDITIONS MAY VARY FROM THOSE SHOWN ON THESE PLANS.


**REMOVAL LEGEND**

- TREES TO BE REMOVED
- REMOVAL ITEMS
- ABANDONMENT ITEMS
- ASPHALT REMOVAL
- GRAVEL REMOVAL
- CONCRETE REMOVAL
- SIDEWALK/ RAMP REMOVAL
- CONCRETE DRIVE REMOVAL

**EXISTING HALE AVE. OBSTRUCTION CONFLICTS**

NO.	STATION, OFFSET	DESCRIPTION	NOTE
4	425+03.59, 19.60 RT	TREE	PROTECT
5	425+12.07, 18.21 RT	TRAFFIC SIGN	PROTECT
6	425+24.40, 28.82 RT	TRAFFIC SIGN	PROTECT
7	425+59.64, 31.61 RT	TRAFFIC SIGN	PROTECT
8	425+61.77, 29.32 LT	OHE POLE	PROTECT
9	425+65.69, 31.19 RT	OHE POLE	PROTECT
10	425+67.89, 17.29 LT	TRAFFIC SIGN	PROTECT
11	425+71.09, 16.87 LT	TRAFFIC SIGN	PROTECT
12	425+73.16, 18.34 RT	FIRE HYDRANT	PROTECT
13	425+91.01, 30.46 RT	TREE	PROTECT
14	426+13.87, 20.39 RT	TREE	PROTECT
15	427+03.27, 22.52 RT	PLANTED BUSHES	SALVAGE (SEE * NOTE)
16	427+12.17, 22.50 RT	PLANTED BUSHES	SALVAGE (SEE * NOTE)
17	430+58.41, 27.37 RT	FENCE	PROTECT
18	431+54.44, 27.02 RT	FENCE	PROTECT
19	432+37.74, 20.34 RT	STOP SIGN	PROTECT
20	432+92.12, 20.75 RT	FIRE HYDRANT	PROTECT

\* NOTE:  
 ITEMS TO BE SALVAGED IN COORDINATION WITH PROPERTY OWNER



DATE	BY	REV	REVISION

**DUNAWAY** 550 Bailey Avenue  
 Suite 400  
 Fort Worth, TX 76107  
 (TX REG. F-1114) 817-335-1121

**FORT WORTH**

PROJ NO. 101264 FILE NO. K-2630

Texas Department of Transportation  
 © 2021

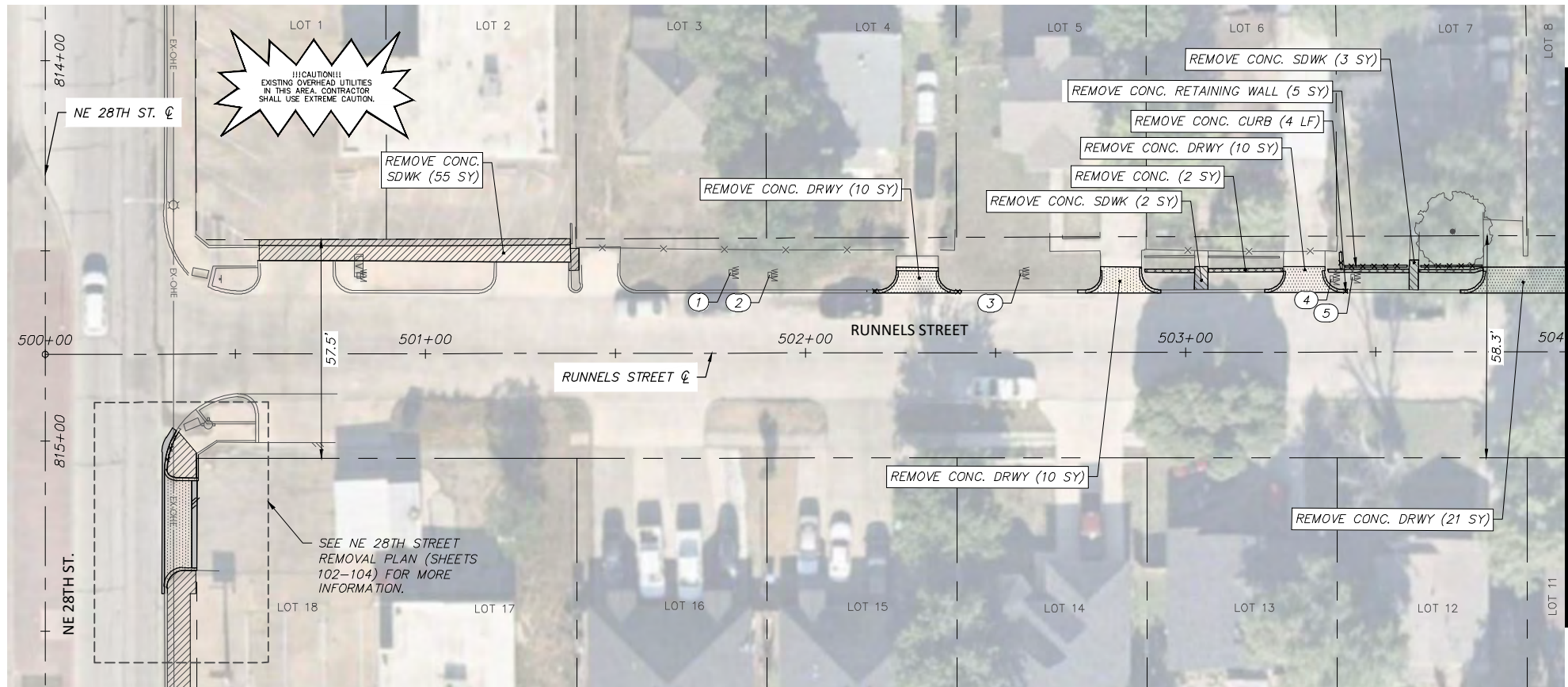
2018 SAFE ROUTES TO SCHOOL IMPROVEMENTS

**HALE AVENUE**  
**REMOVALS AND UTILITY ADJUSTMENTS**  
**STA. 425+00.00 TO STA. 433+00.00**  
**DIAMOND HILL ELEMENTARY SCHOOL**

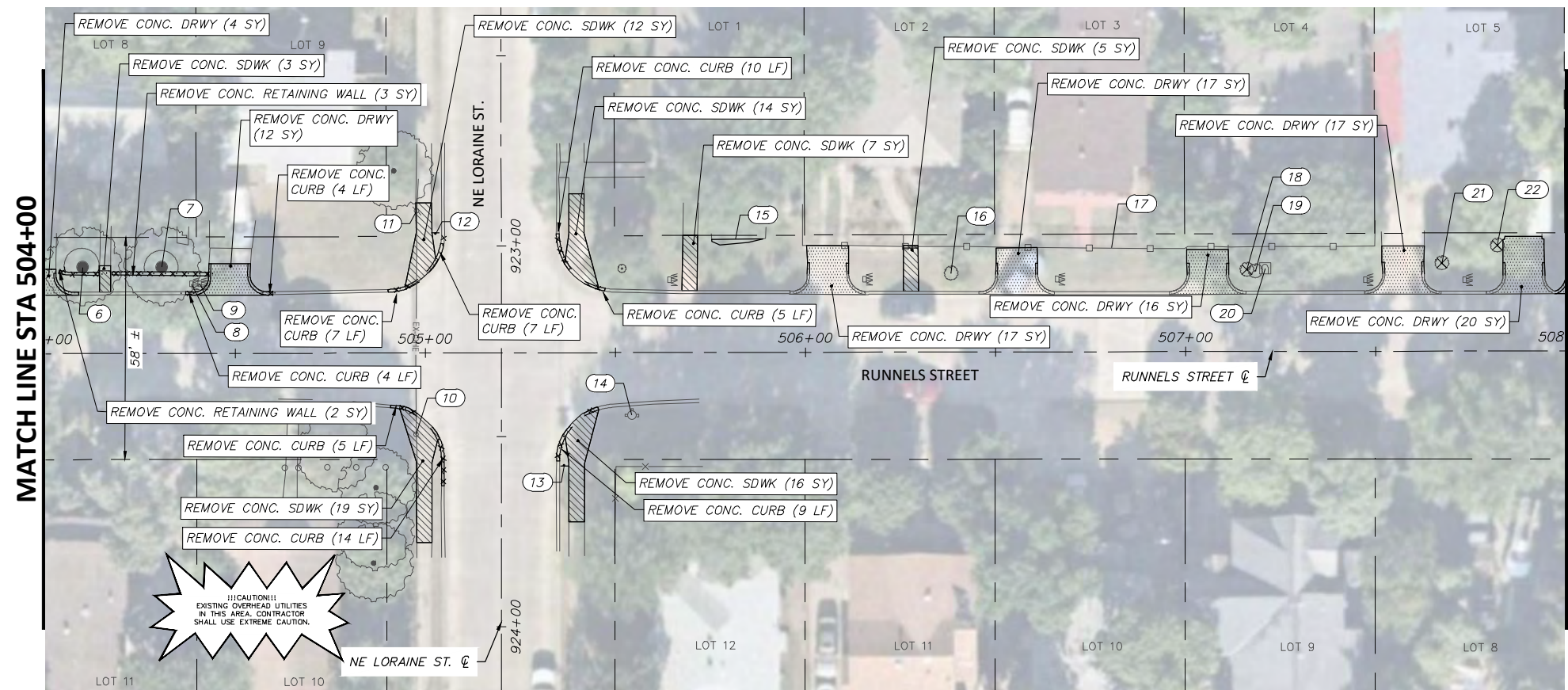
FED. RD. DIV. NO.	STATE	PROJECT NO.	HIGHWAY NO.		
6	TEXAS	STP 2021(929)TP	N/A		
STATE DISTRICT	COUNTY	CONTROL NO.	SECTION NO.	JOB NO.	SHEET NO.
FTW	TARRANT	0902	90	082	92

FULL PATH: G:\Production\500\002600\2684\002\Civil\Drawings\Plot Sheets\RMVL-PLAN DR\RUNNELS ST

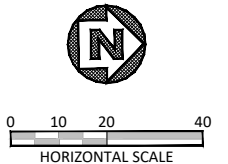
FILENAME: RMVL-PL-RN.dwg  
 PLOTTED BY: LEE MONASTESSE  
 PLOTTED WITH: \_DWG TO PDF.PC3



**RUNNELS STREET**



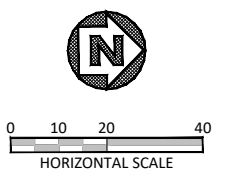
**RUNNELS STREET**




**NOTE:**  
 RETURN ALL REMOVED SIGNS TO TPW FIELD OPERATIONS SUPERVISOR SIDNEY RUTTER (SIDNEY.RUTTER@FORTWORTH.TEXAS.GOV) AT 5001 JAMES AVE, FORT WORTH, TX.  
 ITEMS NOT CALLED OUT FOR REMOVAL SHALL BE CLEARED & REMOVED AS REQUIRED AND DIRECTED BY THE ENGINEER. COST TO BE INCLUDED IN PRICE BID FOR SITE CLEARING. EXISTING SITE CONDITIONS MAY VARY FROM THOSE SHOWN ON THESE PLANS.

REMOVAL LEGEND	
	TREES TO BE REMOVED
	REMOVAL ITEMS
	ABANDONEMENT ITEMS
	ASPHALT REMOVAL
	GRAVEL REMOVAL
	CONCRETE REMOVAL
	SIDEWALK/ RAMP REMOVAL
	CONCRETE DRIVE REMOVAL

EXISTING RUNNELS ST. OBSTRUCTION CONFLICTS			
NO.	CL STATION, OFFSET	DESCRIPTION	NOTE
1	501+80.37, 21.21 LT	WATER METER	PROTECT (ADJUST TO GRADE)
2	501+90.65, 20.52 LT	WATER METER	PROTECT (ADJUST TO GRADE)
3	502+56.82, 20.95 LT	WATER METER	PROTECT (ADJUST TO GRADE)
4	503+38.49, 19.23 LT	WATER METER	PROTECT (ADJUST TO GRADE)
5	503+44.06, 19.68 LT	WATER METER	PROTECT (ADJUST TO GRADE)
6	504+09.90, 22.70 LT	TREE	PROTECT
7	504+30.71, 22.65 LT	TREE	PROTECT
8	504+38.53, 18.29 LT	WATER METER	PROTECT (ADJUST TO GRADE)
9	504+40.71, 18.34 LT	WATER METER	PROTECT (ADJUST TO GRADE)
10	504+97.59, 21.40 RT	OHE POLE	PROTECT
11	504+97.88, 37.33 LT	OHE POLE	PROTECT
12	505+02.75, 31.33 LT	STOP SIGN	REMOVE & RESET
13	505+36.55, 29.57 RT	STOP SIGN	REMOVE & RESET
14	505+54.40, 16.50 RT	FIRE HYDRANT	PROTECT
15	505+81.71, 29.74 LT	STONE PLANTER	SALVAGE LANDSCAPE ITEM (SEE * NOTE)
16	506+38.36, 20.72 LT	TREE	PROTECT
17	506+80.53, 27.25 LT	FENCE	PROTECT
18	507+16.19, 21.55 LT	TREE	REMOVE (< 6" CALIPER)
19	507+18.43, 21.14 LT	TREE	PROTECT
20	507+21.04, 21.85 LT	MAIL BOX	REMOVE & RESET
21	507+67.48, 23.17 LT	TREE	REMOVE (CLUSTER)
22	507+82.08, 27.80 LT	TREE	REMOVE (4" CALIPER)



\* NOTE:  
 ITEMS TO BE SALVAGED IN COORDINATION WITH PROPERTY OWNER



DATE	BY	REV	REVISION

**DUNAWAY** 550 Bailey Avenue  
 Suite 400  
 Fort Worth, TX 76107  
 (TX REG F-1114) 817-335-1121

**FORT WORTH**

PROJ NO. 101264 FILE NO. K-2630

Texas Department of Transportation  
 © 2021

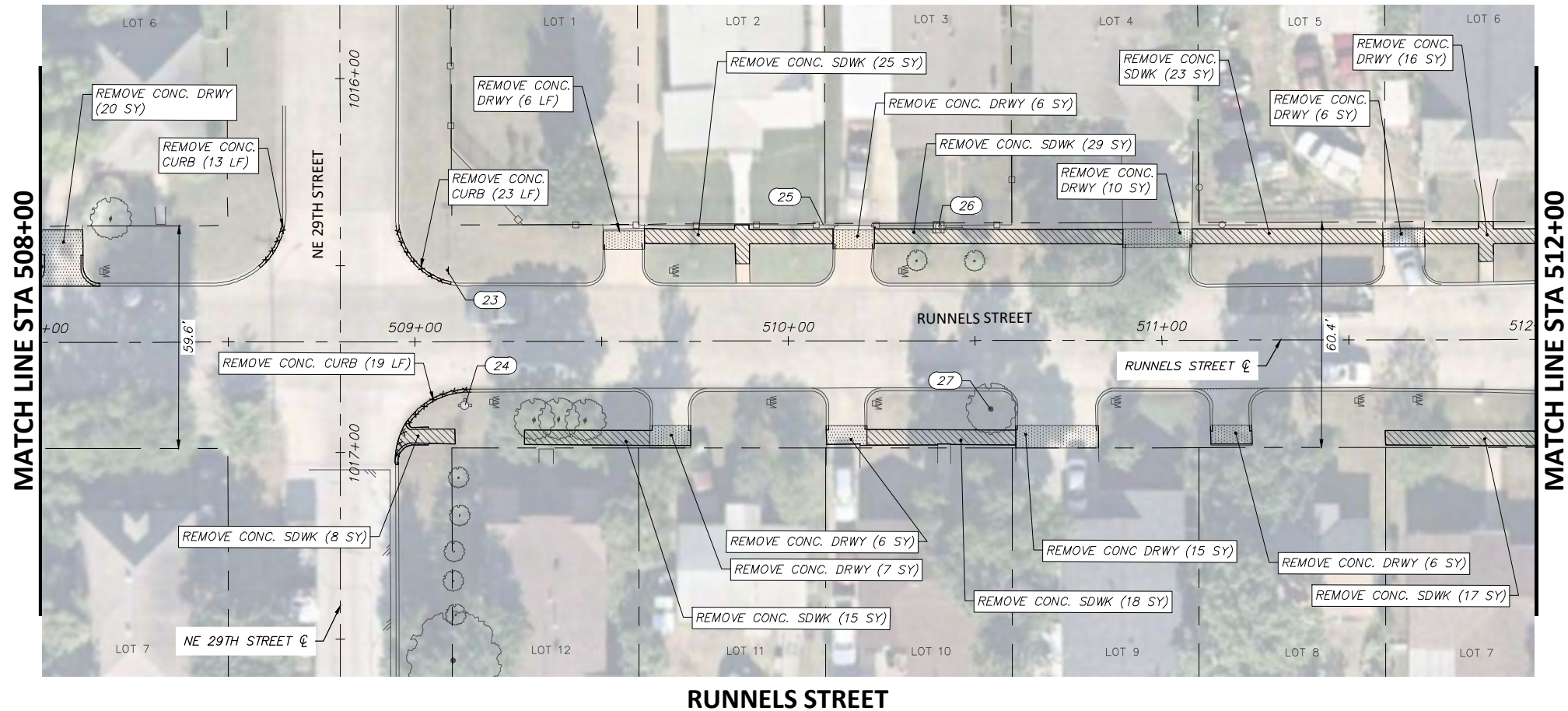
2018 SAFE ROUTES TO SCHOOL IMPROVEMENTS

**RUNNELS STREET  
 REMOVALS AND UTILITY ADJUSTMENTS  
 STA. 500+00.00 TO STA. 508+00.00  
 DIAMOND HILL ELEMENTARY SCHOOL**

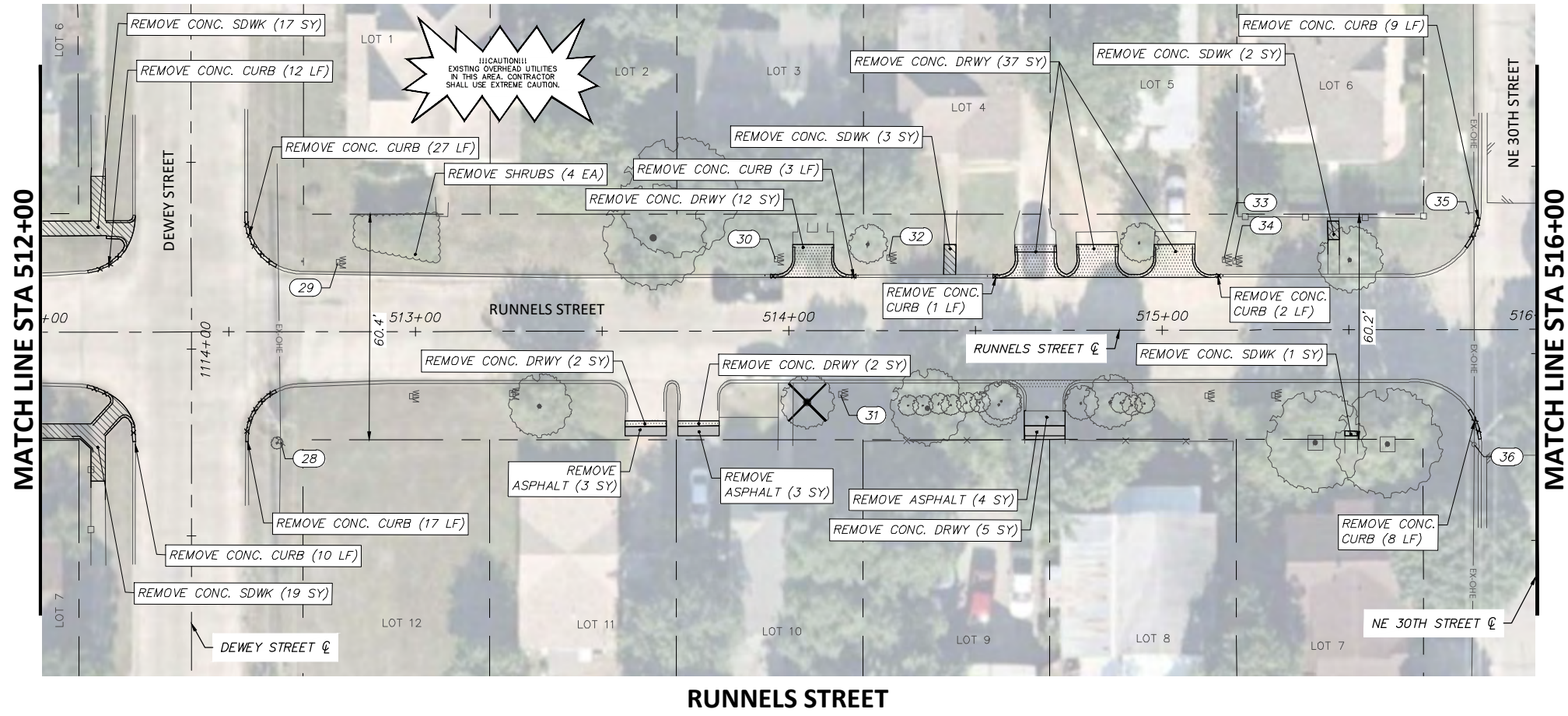
FED. RD. DIV. NO.	STATE	PROJECT NO.	HIGHWAY NO.		
6	TEXAS	STP 2021(929)TP	N/A		
STATE DISTRICT	COUNTY	CONTROL NO.	SECTION NO.	JOB NO.	SHEET NO.
FTW	TARRANT	0902	90	082	93

FULL PATH: G:\Production\500\002600\2684\002\Civil\Drawings\Plot Sheets\RMVL-PLAN DR\RUNNELS ST

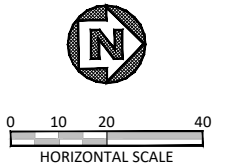
FILENAME: RMVL-PL-RN.dwg  
 PLOTTED BY: LEE MONASTESSE  
 PLOTTED WITH: \_DWG TO PDF.PC3



**RUNNELS STREET**



**RUNNELS STREET**



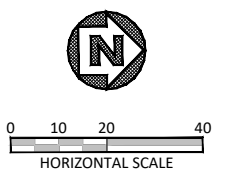
**NOTE:**  
 RETURN ALL REMOVED SIGNS TO TPW FIELD OPERATIONS SUPERVISOR SIDNEY RUTTER (SIDNEY.RUTTER@FORTWORTH.TEXAS.GOV) AT 5001 JAMES AVE, FORT WORTH, TX.  
 ITEMS NOT CALLED OUT FOR REMOVAL SHALL BE CLEARED & REMOVED AS REQUIRED AND DIRECTED BY THE ENGINEER. COST TO BE INCLUDED IN PRICE BID FOR SITE CLEARING. EXISTING SITE CONDITIONS MAY VARY FROM THOSE SHOWN ON THESE PLANS.

**REMOVAL LEGEND**

- TREES TO BE REMOVED
- REMOVAL ITEMS
- ABANDONMENT ITEMS
- ASPHALT REMOVAL
- GRAVEL REMOVAL
- CONCRETE REMOVAL
- SIDEWALK/ RAMP REMOVAL
- CONCRETE DRIVE REMOVAL

**EXISTING RUNNELS ST. OBSTRUCTION CONFLICTS**

NO.	STATION, OFFSET	DESCRIPTION	NOTE
23	509+08.62, 19.11 LT	STOP SIGN	REMOVE & RESET
24	509+13.31, 17.09 RT	FIRE HYDRANT	PROTECT
25	510+09.39, 31.05 LT	FENCE	PROTECT
26	510+40.24, 30.39 LT	MAIL BOX	PROTECT
27	510+54.19, 18.38 RT	TREE	PROTECT
28	512+63.91, 29.44 RT	OHE POLE	PROTECT
29	512+79.36, 18.55 LT	WATER METER	PROTECT (ADJUST TO GRADE)
30	513+96.59, 19.14 LT	WATER METER	PROTECT (ADJUST TO GRADE)
31	514+13.72, 17.04 RT	WATER METER	PROTECT
32	514+26.80, 19.48 LT	WATER METER	PROTECT (ADJUST TO GRADE)
33	515+16.55, 18.80 LT	WATER METER	PROTECT (ADJUST TO GRADE)
34	515+19.46, 18.46 LT	WATER METER	PROTECT (ADJUST TO GRADE)
35	515+82.19, 31.31 LT	SIGN	PROTECT
36	515+83.56, 30.86 RT	OHE POLE	PROTECT



DATE	BY	REV	REVISION

**DUNAWAY** 550 Bailey Avenue  
 Suite 400  
 Fort Worth, TX 76107  
 (TX REG F-1114) 817-335-1121

**FORT WORTH**

PROJ NO. 101264 FILE NO. K-2630

Texas Department of Transportation  
 © 2021

2018 SAFE ROUTES TO SCHOOL IMPROVEMENTS

**RUNNELS STREET**  
**REMOVALS AND UTILITY ADJUSTMENTS**  
**STA. 508+00.00 TO STA. 516+00.00**  
**DIAMOND HILL ELEMENTARY SCHOOL**

FED. RD. DIV. NO.	STATE	PROJECT NO.	HIGHWAY NO.
6	TEXAS	STP 2021(929)TP	N/A

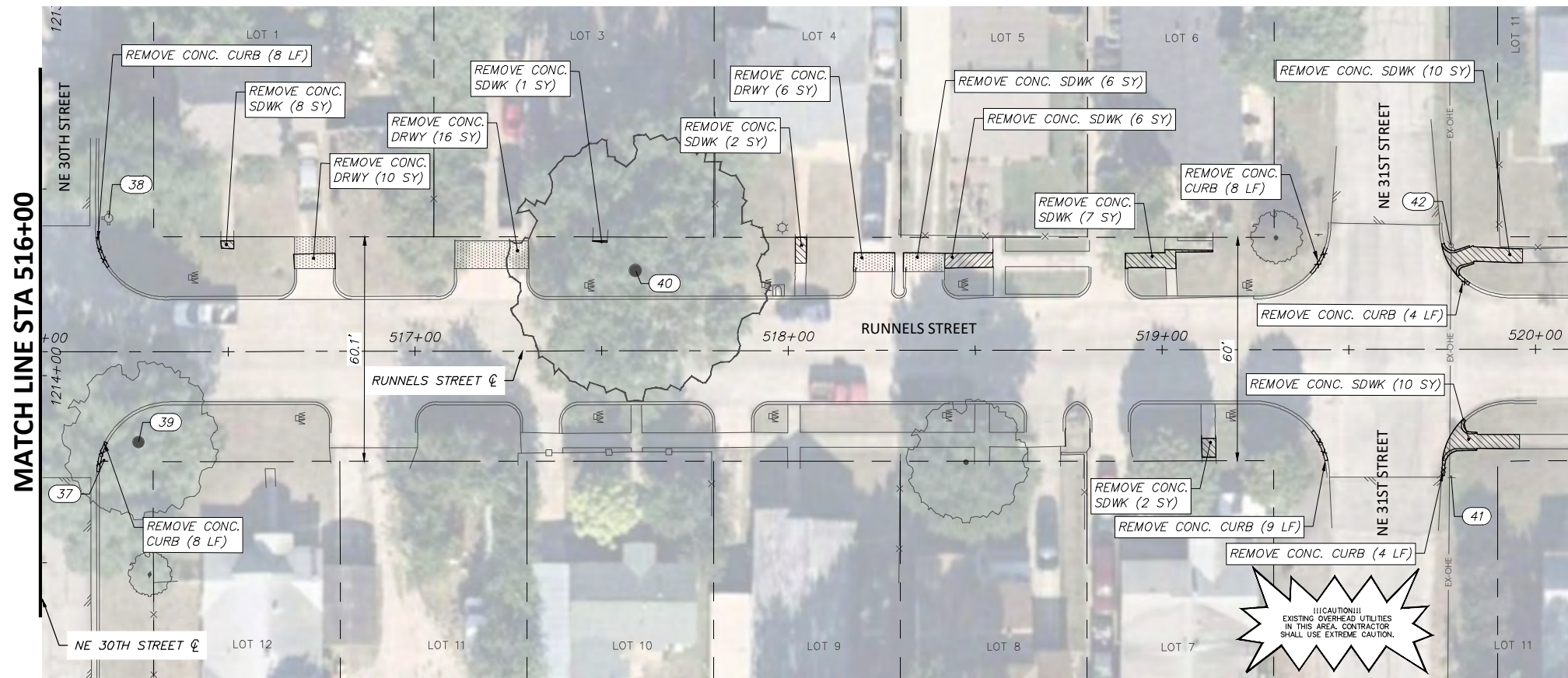
STATE DISTRICT	COUNTY	CONTROL NO.	SECTION NO.	JOB NO.	SHEET NO.
FTW	TARRANT	0902	90	082	94

6/14/2021



FULL PATH: G:\Production\500\002600\2684\002\Civil\Drawings\Plot Sheets\RMV-PLAN DR\RUNNELS ST

FILENAME: RMV-PL-RN.dwg  
 PLOTTED BY: LEE MONASTESSE  
 PLOTTED WITH: \_DWG TO PDF.PC3



**RUNNELS STREET**

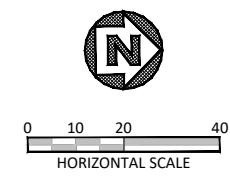
NOTE:

RETURN ALL REMOVED SIGNS TO TPW FIELD OPERATIONS SUPERVISOR SIDNEY RUTTER (SIDNEY.RUTTER@FORTWORTH.TEXAS.GOV) AT 5001 JAMES AVE, FORT WORTH, TX.

ITEMS NOT CALLED OUT FOR REMOVAL SHALL BE CLEARED & REMOVED AS REQUIRED AND DIRECTED BY THE ENGINEER. COST TO BE INCLUDED IN PRICE BID FOR SITE CLEARING. EXISTING SITE CONDITIONS MAY VARY FROM THOSE SHOWN ON THESE PLANS.

**REMOVAL LEGEND**

- TREES TO BE REMOVED
- REMOVAL ITEMS
- ABANDONMENT ITEMS
- ASPHALT REMOVAL
- GRAVEL REMOVAL
- CONCRETE REMOVAL
- SIDEWALK/ RAMP REMOVAL
- CONCRETE DRIVE REMOVAL



EXISTING RUNNELS ST. OBSTRUCTION CONFLICTS			
NO.	STATION, OFFSET	DESCRIPTION	NOTE
37	516+16.67, 29.26 RT	STOP SIGN	REMOVE AND RESET
38	516+17.98, 35.77 LT	FIRE HYDRANT	PROTECT
39	516+25.89, 24.24 RT	TREE	PROTECT
40	517+59.05, 21.45 LT	TREE	PROTECT
41	519+77.47, 34.06 RT	STOP SIGN	PROTECT
42	519+77.54, 27.76 LT	OHE POLE	PROTECT

DATE	BY	REV	REVISION

**DUNAWAY** 550 Bailey Avenue  
 Suite 400  
 Fort Worth, TX 76107  
 (TX REG #1114) 817-335-1121

**FORT WORTH**  
 PROJ NO. 101264 FILE NO. K-2630

Texas Department of Transportation  
 © 2021

2018 SAFE ROUTES TO SCHOOL IMPROVEMENTS

**RUNNELS STREET  
 REMOVALS AND UTILITY ADJUSTMENTS  
 STA. 516+00.00 TO STA. 520+00.00  
 DIAMOND HILL ELEMENTARY SCHOOL**

FED. RD. DIV. NO.	STATE	PROJECT NO.		HIGHWAY NO.	
6	TEXAS	STP 2021(929)TP		N/A	
STATE DISTRICT	COUNTY	CONTROL NO.	SECTION NO.	JOB NO.	SHEET NO.
FTW	TARRANT	0902	90	082	95

6/14/2021  
  
 Joshua Wright  
 LICENSED PROFESSIONAL ENGINEER

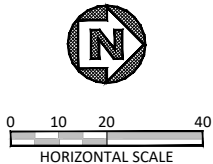
FULL PATH: G:\Production\500\002600\2684\002\Civil\Drawings\Plot Sheets\RMVL-PLAN-DH\DEEN RD

FILENAME: RMVL-PL-DN.dwg  
 PLOTTED BY: LEE MONASTESSE  
 PLOTTED WITH: \_DWG TO PDF.PC3



DEEN ROAD

MATCH LINE STA 704+00



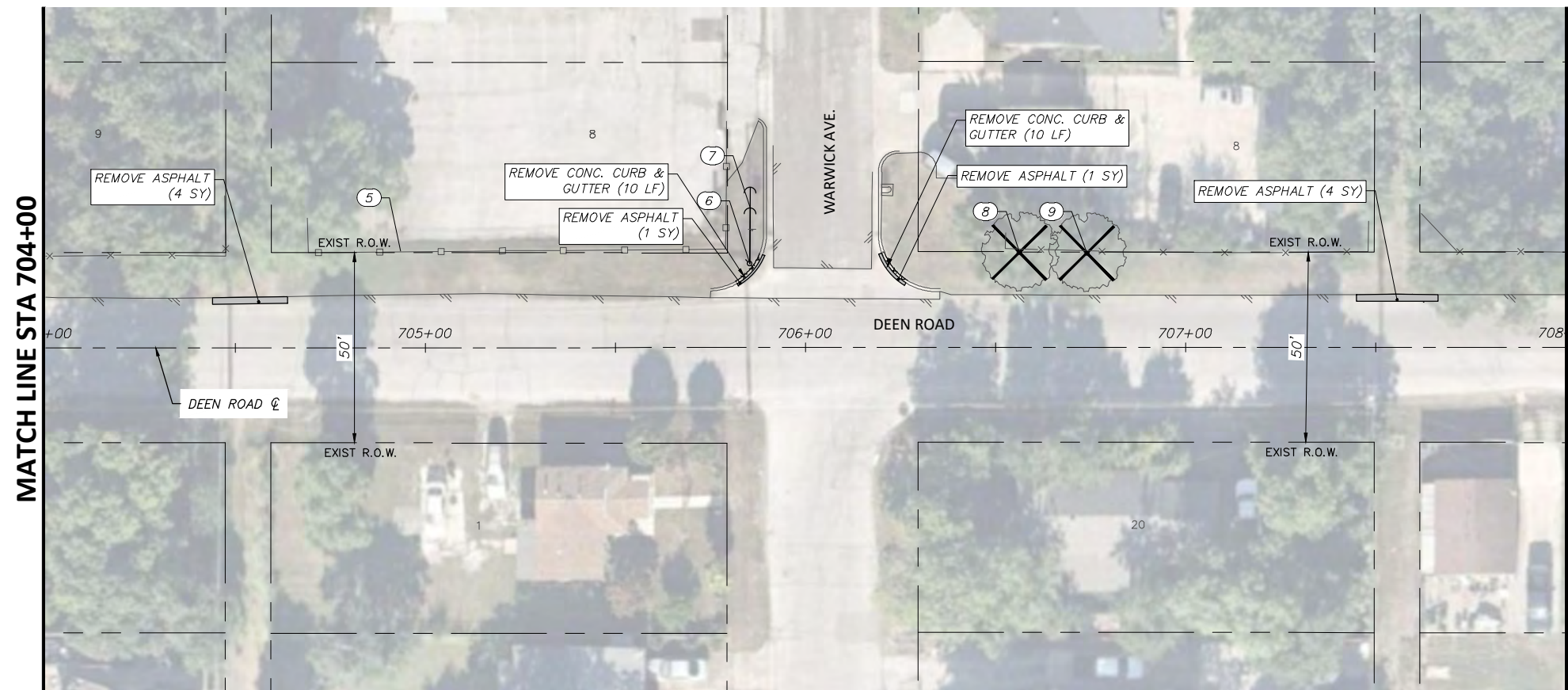
**NOTE:**  
 RETURN ALL REMOVED SIGNS TO TPW FIELD OPERATIONS SUPERVISOR SIDNEY RUTTER (SIDNEY.RUTTER@FORTWORTHTEXAS.GOV) AT 5001 JAMES AVE, FORT WORTH, TX.  
 ITEMS NOT CALLED OUT FOR REMOVAL SHALL BE CLEARED & REMOVED AS REQUIRED AND DIRECTED BY THE ENGINEER. COST TO BE INCLUDED IN PRICE BID FOR SITE CLEARING. EXISTING SITE CONDITIONS MAY VARY FROM THOSE SHOWN ON THESE PLANS.

**REMOVAL LEGEND**

- TREES TO BE REMOVED
- REMOVAL ITEMS
- ABANDONEMENT ITEMS
- ASPHALT REMOVAL
- GRAVEL REMOVAL
- CONCRETE REMOVAL
- SIDEWALK/ RAMP REMOVAL
- CONCRETE DRIVE REMOVAL

**EXISTING DEEN RD. OBSTRUCTION CONFLICTS**

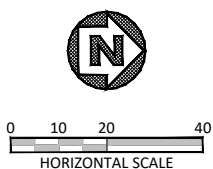
NO.	℄ STATION, OFFSET	DESCRIPTION	NOTE
1	700+22.66, 25.45 RT	SIGN	REMOVE & RELOCATE
2	700+60.38, 21.19 LT	TREE	PROTECT
3	700+83.81, 14.97 LT	TREE	PROTECT
4	700+95.01, 17.12 LT	TREE	PROTECT
5	704+93.64, 25.24 LT	FENCE	PROTECT
6	705+85.42, 22.00 LT	OHE TENSION POLE	RELOCATE UTILITY POLE (BY OTHER)
7	705+85.57, 36.62 LT	GUY WIRES (2)	RELOCATE GUY WIRE (BY OTHER)
8	706+56.33, 24.99 LT	TREE	REMOVE (CLUSTER)
9	706+74.07, 24.81 LT	TREE	REMOVE (CLUSTER)



DEEN ROAD

MATCH LINE STA 704+00

MATCH LINE STA 708+00



DATE	BY	REV	REVISION

**DUNAWAY** 550 Bailey Avenue  
 Suite 400  
 Fort Worth, TX 76107  
 (TX REG #1114) 817-335-1121

**FORT WORTH**  
 PROJ NO. 101264 FILE NO. K-2630

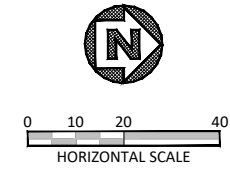
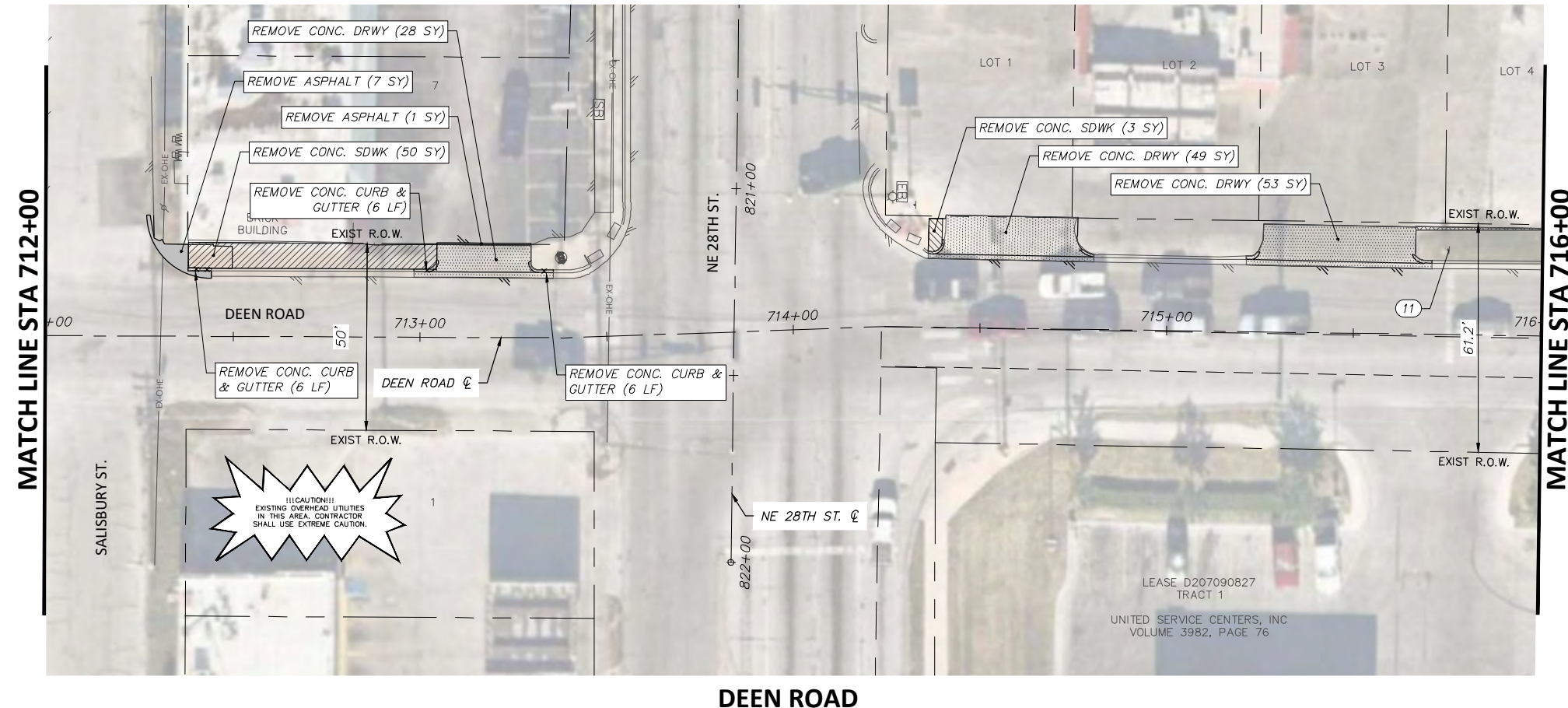
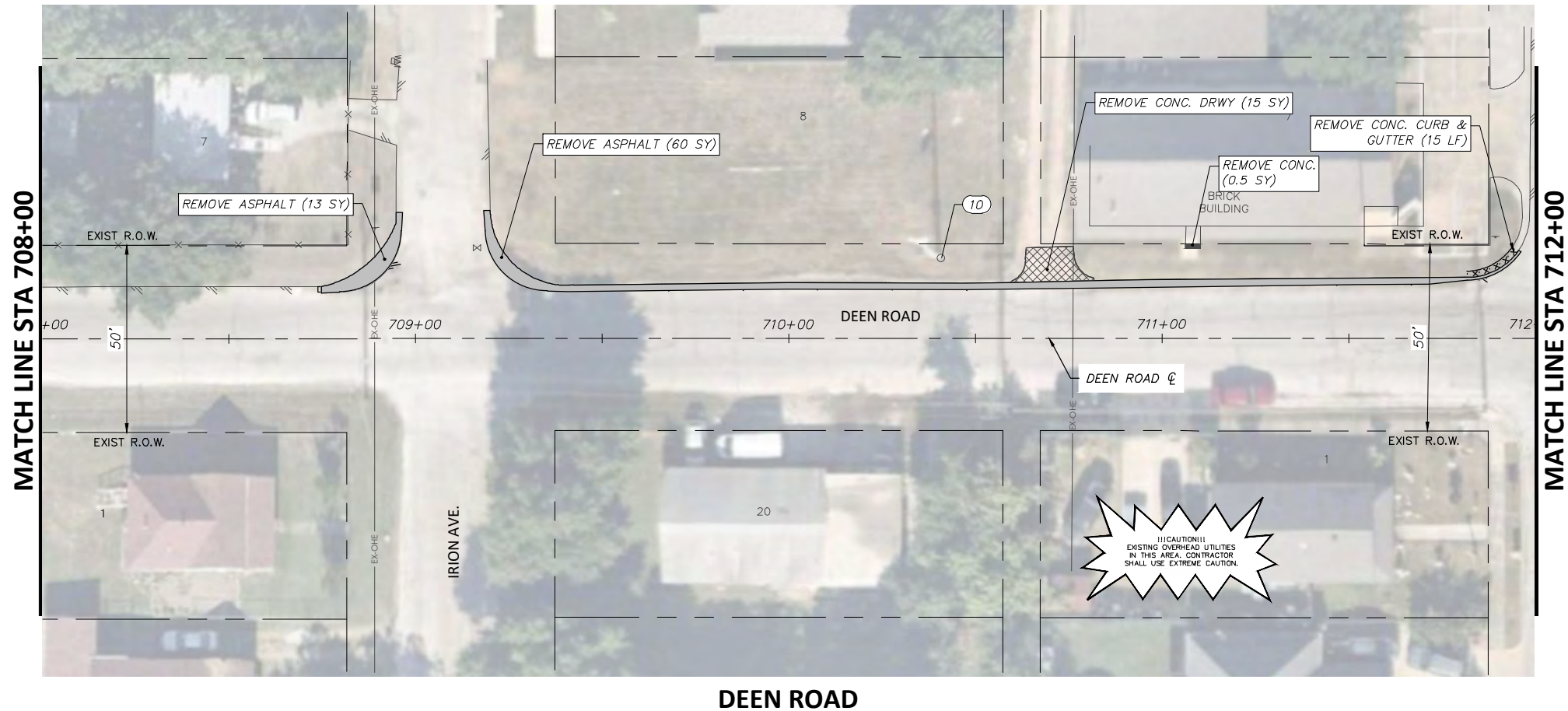
Texas Department of Transportation  
 © 2021

2018 SAFE ROUTES TO SCHOOL IMPROVEMENTS

**DEEN ROAD  
 REMOVALS AND UTILITY ADJUSTMENTS  
 STA. 700+00.00 TO STA. 708+00.00  
 DIAMOND HILL ELEMENTARY SCHOOL**

FED. RD. DIV. NO.	STATE	PROJECT NO.	HIGHWAY NO.		
6	TEXAS	STP 2021(929)TP	N/A		
STATE DISTRICT	COUNTY	CONTROL NO.	SECTION NO.	JOB NO.	SHEET NO.
FTW	TARRANT	0902	90	082	96

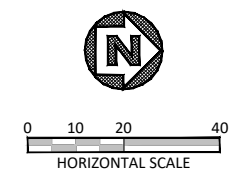
6/14/2021  
  
 Joshua Wright



**NOTE:**  
 RETURN ALL REMOVED SIGNS TO TPW FIELD OPERATIONS SUPERVISOR SIDNEY RUTTER (SIDNEY.RUTTER@FORTWORTHTEXAS.GOV) AT 5001 JAMES AVE, FORT WORTH, TX.  
 ITEMS NOT CALLED OUT FOR REMOVAL SHALL BE CLEARED & REMOVED AS REQUIRED AND DIRECTED BY THE ENGINEER. COST TO BE INCLUDED IN PRICE BID FOR SITE CLEARING. EXISTING SITE CONDITIONS MAY VARY FROM THOSE SHOWN ON THESE PLANS.

REMOVAL LEGEND	
	TREES TO BE REMOVED
	REMOVAL ITEMS
	ABANDONMENT ITEMS
	ASPHALT REMOVAL
	GRAVEL REMOVAL
	CONCRETE REMOVAL
	SIDEWALK/ RAMP REMOVAL
	CONCRETE DRIVE REMOVAL

EXISTING DEEN RD. OBSTRUCTION CONFLICTS			
NO.	℄ STATION, OFFSET	DESCRIPTION	NOTE
10	710+40.91, 21.45 LT	SIREN POLE	PROTECT
11	715+75.35, 22.67 LT	TRAFFIC SIGN	PROTECT



DATE	BY	REV	REVISION

**DUNAWAY** (TX REG. F-1114) 550 Bailey Avenue, Suite 400, Fort Worth, TX 76107, 817-335-1121

**FORT WORTH**

PROJ NO. 101264 FILE NO. K-2630

Texas Department of Transportation © 2021

2018 SAFE ROUTES TO SCHOOL IMPROVEMENTS

**DEEN ROAD REMOVALS AND UTILITY ADJUSTMENTS STA. 708+00.00 TO STA. 716+00.00 DIAMOND HILL ELEMENTARY SCHOOL**

FED. RD. DIV. NO.	STATE	PROJECT NO.	HIGHWAY NO.
6	TEXAS	STP 2021(929)TP	N/A

STATE DISTRICT	COUNTY	CONTROL NO.	SECTION NO.	JOB NO.	SHEET NO.
FTW	TARRANT	0902	90	082	97

6/14/2021

JOSHUA WRIGHT 125733 LICENSED PROFESSIONAL ENGINEER

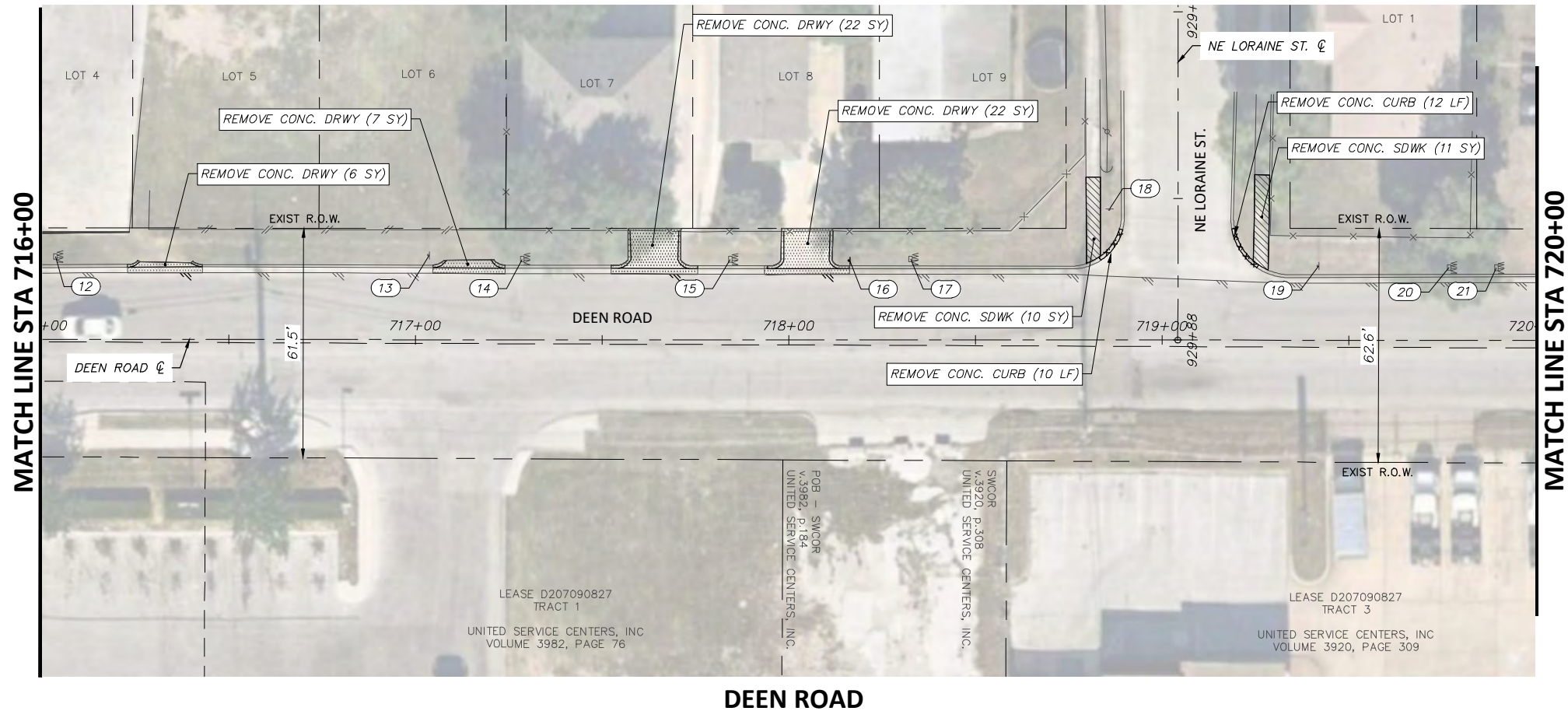
!!!CAUTION!!!  
 EXISTING OVERHEAD UTILITIES IN THIS AREA. CONTRACTOR SHALL USE EXTREME CAUTION.

!!!CAUTION!!!  
 EXISTING OVERHEAD UTILITIES IN THIS AREA. CONTRACTOR SHALL USE EXTREME CAUTION.

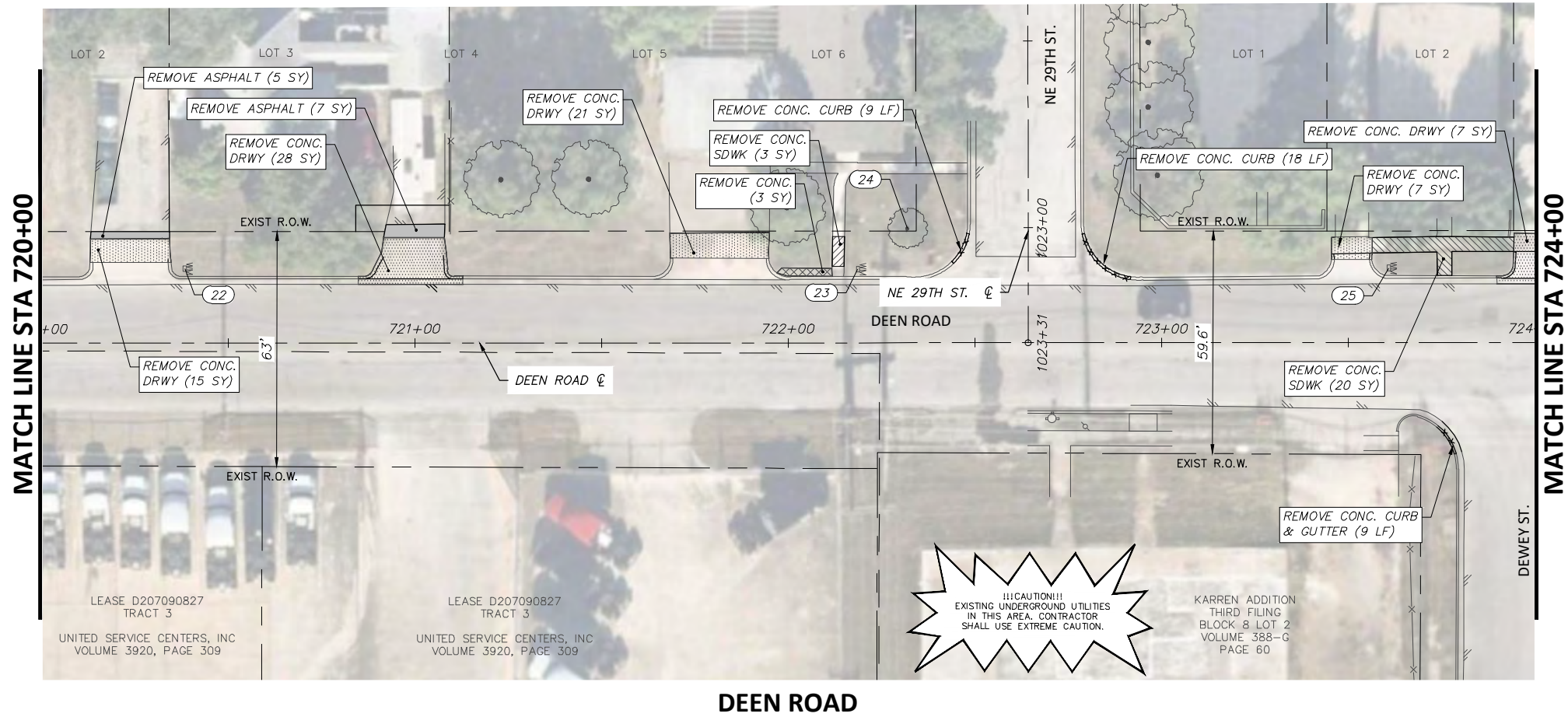
LEASE D207090827 TRACT 1  
 UNITED SERVICE CENTERS, INC  
 VOLUME 3982, PAGE 76

FULL PATH: G:\Production\500\002600\2684\002\Civil\Drawings\Plot Sheets\RMVL-PLAN-DH\DEEN RD

FILENAME: RMVL-PL-DN.dwg  
 PLOTTED BY: LEE MONASTESSE  
 PLOTTED WITH: \_DWG TO PDF.PC3



**DEEN ROAD**



**DEEN ROAD**

**REMOVAL LEGEND**

- TREES TO BE REMOVED
- REMOVAL ITEMS
- ABANDONMENT ITEMS
- ASPHALT REMOVAL
- GRAVEL REMOVAL
- CONCRETE REMOVAL
- SIDEWALK/ RAMP REMOVAL
- CONCRETE DRIVE REMOVAL

**NOTE:**  
 RETURN ALL REMOVED SIGNS TO TPW FIELD OPERATIONS SUPERVISOR SIDNEY RUTTER (SIDNEY.RUTTER@FORTWORTH.TEXAS.GOV) AT 5001 JAMES AVE, FORT WORTH, TX.  
 ITEMS NOT CALLED OUT FOR REMOVAL SHALL BE CLEARED & REMOVED AS REQUIRED AND DIRECTED BY THE ENGINEER. COST TO BE INCLUDED IN PRICE BID FOR SITE CLEARING. EXISTING SITE CONDITIONS MAY VARY FROM THOSE SHOWN ON THESE PLANS.

**EXISTING DEEN RD. OBSTRUCTION CONFLICTS**

NO.	☐ STATION, OFFSET	DESCRIPTION	NOTE
12	716+03.54, 22.18 LT	WATER METER	PROTECT
13	717+03.70, 22.53 LT	TRAFFICE SIGN	PROTECT
14	717+28.61, 21.56 LT	WATER METER	PROTECT
15	717+84.28, 21.57 LT	WATER METER	PROTECT
16	718+16.35, 21.19 LT	NO PARKING SIGN	REMOVE AND RESET
17	718+32.53, 21.67 LT	WATER METER	PROTECT
18	718+85.88, 35.10 LT	STOP SIGN	REMOVE AND RESET
19	719+41.97, 19.85 LT	BUS STOP SIGN	REMOVE AND RESET
20	719+76.81, 19.52 LT	WATER METER	PROTECT
21	719+89.45, 19.41 LT	WATER METER	PROTECT
22	720+38.33, 19.95 LT	WATER METER	PROTECT
23	722+18.63, 19.74 LT	WATER METER	PROTECT
24	722+31.85, 30.54 LT	TREE	PROTECT
25	723+60.84, 20.00 LT	WATER METER	PROTECT

**DUNAWAY** 550 Bailey Avenue  
 Suite 403  
 Fort Worth, TX 76107  
 (TX REG-F-1114) 817-335-1121

**FORT WORTH**

PROJ NO. 101264 FILE NO. K-2630

Texas Department of Transportation  
 © 2021

2018 SAFE ROUTES TO SCHOOL IMPROVEMENTS

**DEEN ROAD  
 REMOVALS AND UTILITY ADJUSTMENTS  
 STA. 716+00.00 TO STA. 724+00.00  
 DIAMOND HILL ELEMENTARY SCHOOL**

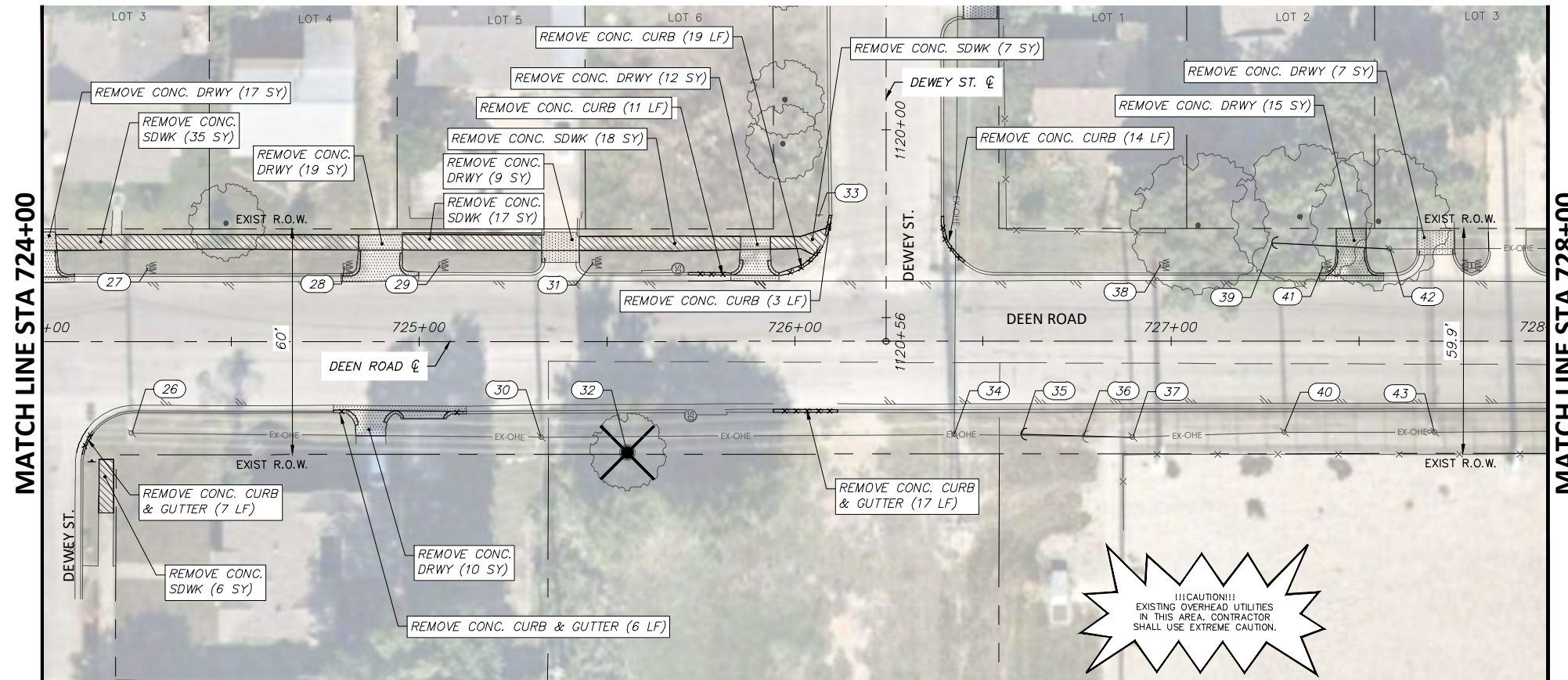
6/14/2021

**JOSHUA WRIGHT**  
 LICENSED PROFESSIONAL ENGINEER  
 125733

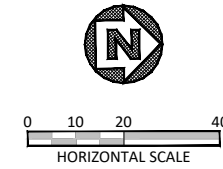
FED. RD. DIV. NO.	STATE	PROJECT NO.	HIGHWAY NO.		
6	TEXAS	STP 2021(929)TP	N/A		
STATE DISTRICT	COUNTY	CONTROL NO.	SECTION NO.	JOB NO.	SHEET NO.
FTW	TARRANT	0902	90	082	98

FULL PATH: G:\Production\500\002600\2684\002\Civil\Drawings\Plot Sheets\RMV-PLAN DH\DEEN RD

FILENAME: RMV-PL-DN.dwg  
 PLOTTED BY: LEE MONASTESSE  
 PLOTTED WITH: \_DWG TO PDF.PC3



**DEEN ROAD**



**NOTE:**

RETURN ALL REMOVED SIGNS TO TPW FIELD OPERATIONS SUPERVISOR SIDNEY RUTTER (SIDNEY.RUTTER@FORTWORTHTEXAS.GOV) AT 5001 JAMES AVE, FORT WORTH, TX.

ITEMS NOT CALLED OUT FOR REMOVAL SHALL BE CLEARED & REMOVED AS REQUIRED AND DIRECTED BY THE ENGINEER. COST TO BE INCLUDED IN PRICE BID FOR SITE CLEARING. EXISTING SITE CONDITIONS MAY VARY FROM THOSE SHOWN ON THESE PLANS.

**REMOVAL LEGEND**

- TREES TO BE REMOVED
- REMOVAL ITEMS
- ABANDONMENT ITEMS
- ASPHALT REMOVAL
- GRAVEL REMOVAL
- CONCRETE REMOVAL
- SIDEWALK/ RAMP REMOVAL
- CONCRETE DRIVE REMOVAL

**EXISTING DEEN RD. OBSTRUCTION CONFLICTS**

NO.	☉ STATION, OFFSET	DESCRIPTION	NOTE
26	724+23.47, 24.40 RT	OHE POLE	PROTECT
27	724+27.95, 19.66 LT	WATER METER	PROTECT
28	724+80.20, 20.00 LT	WATER METER	PROTECT
29	725+05.67, 20.37 LT	WATER METER	PROTECT
30	725+32.46, 25.45 RT	OHE POLE	PROTECT
31	725+46.42, 21.05 LT	WATER METER	PROTECT
32	725+55.36, 29.60 RT	TREE	REMOVE (40" CALIPER)
33	726+06.38, 33.66 LT	STOP SIGN	REMOVE & RESET
34	726+42.31, 24.80 RT	OHE POLE	PROTECT
35	726+60.23, 24.74 RT	GUY WIRE	PROTECT
36	726+76.61, 25.37 RT	GUY WIRE	PROTECT
37	726+89.84, 25.51 RT	OHE POLE	PROTECT
38	726+97.42, 20.36 LT	WATER METER	PROTECT
39	727+26.97, 26.13 LT	GUY WIRE	RELOCATE GUY WIRE (BY OTHER)
40	727+30.18, 24.26 RT	OHE POLE	PROTECT
41	727+40.59, 20.16 LT	WATER METER	PROTECT
42	727+58.26, 24.53 LT	OHE POLE	RELOCATE BY OTHERS
43	727+70.15, 24.22 RT	OHE POLE	PROTECT

!!!CAUTION!!!  
 EXISTING OVERHEAD UTILITIES  
 IN THIS AREA. CONTRACTOR  
 SHALL USE EXTREME CAUTION.

DATE	BY	REV	REVISION

**DUNAWAY** 550 Bailey Avenue  
 Suite 400  
 Fort Worth, TX 76107  
 817-335-1121  
 (TX REG #1114)

**FORT WORTH**  
 PROJ NO. 101264 FILE NO. K-2630

Texas Department of Transportation  
 © 2021

2018 SAFE ROUTES TO SCHOOL IMPROVEMENTS

**DEEN ROAD  
 REMOVALS AND UTILITY ADJUSTMENTS  
 STA. 724+00.00 TO STA. 728+00.00  
 DIAMOND HILL ELEMENTARY SCHOOL**

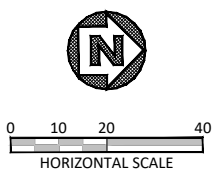
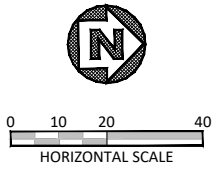
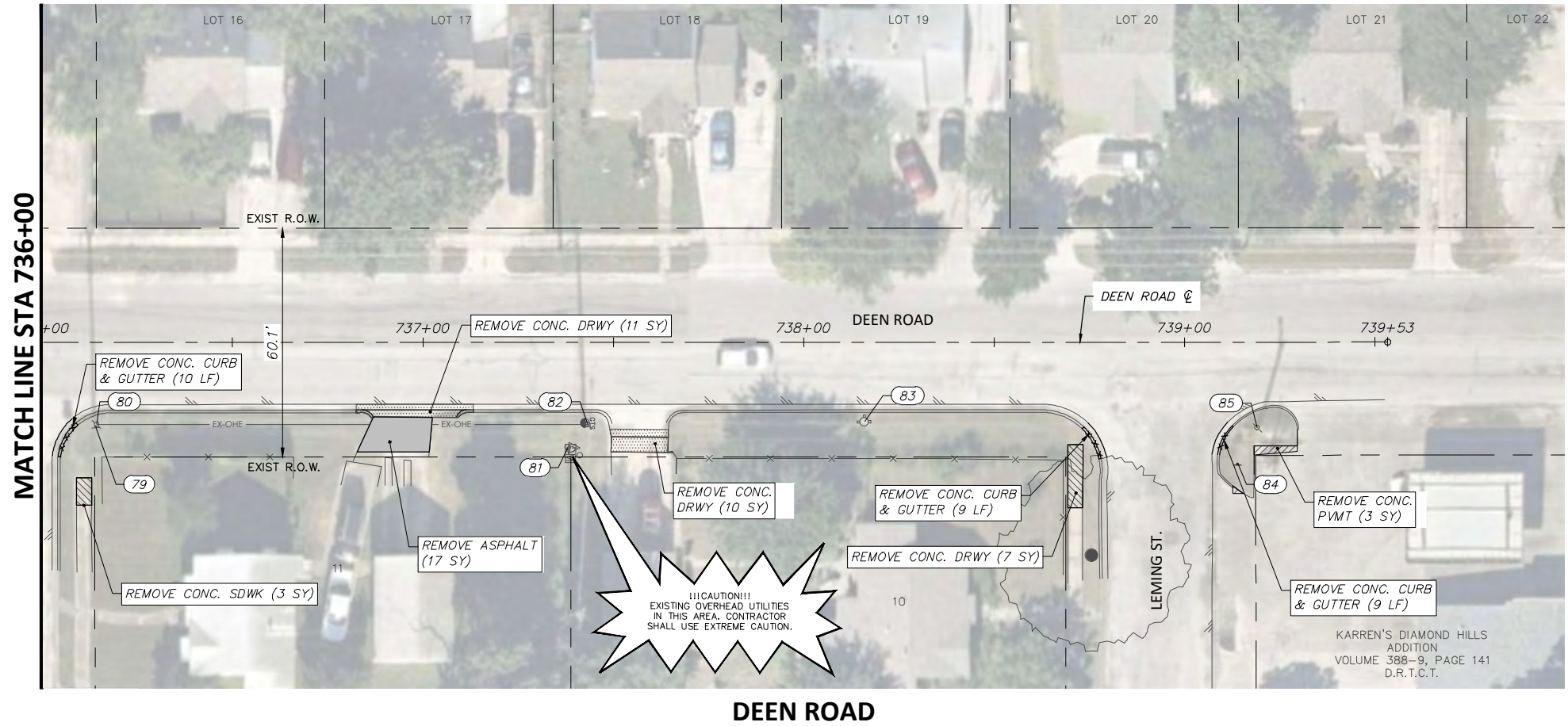
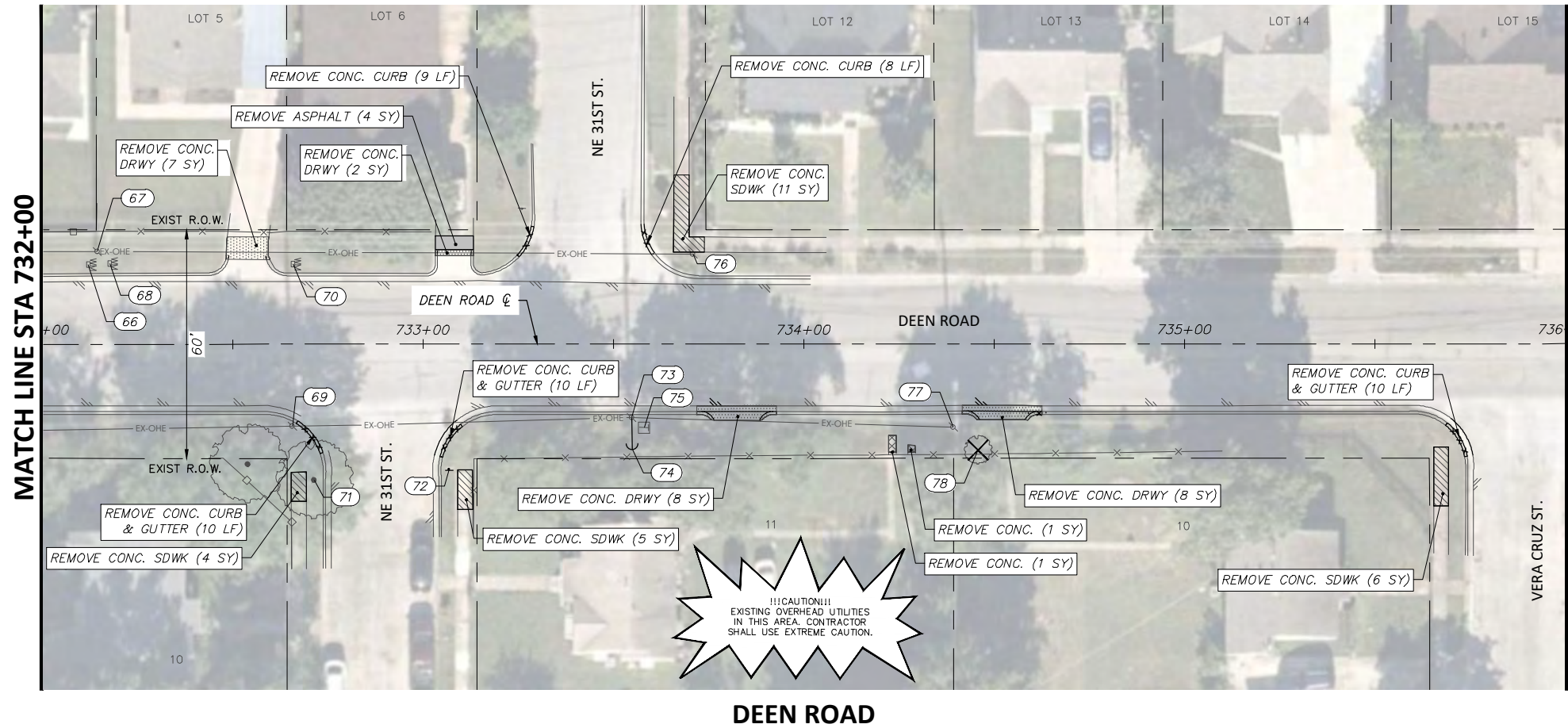
FED. RD. DIV. NO.	STATE	PROJECT NO.	HIGHWAY NO.		
6	TEXAS	STP 2021(929)TP	N/A		
STATE DISTRICT	COUNTY	CONTROL NO.	SECTION NO.	JOB NO.	SHEET NO.
FTW	TARRANT	0902	90	082	99

6/14/2021  
  
 Joshua Wright



FULL PATH: G:\Production\500\002600\2684\002\Civil\Drawings\Plot Sheets\RMVL-PLAN-DH\DEEN RD

FILENAME: RMVL-PL-DN.dwg  
 PLOTTED BY: LEE MONASTESSE  
 PLOTTED WITH: \_DWG TO PDF.PC3



**NOTE:**  
 RETURN ALL REMOVED SIGNS TO TPW FIELD OPERATIONS SUPERVISOR SIDNEY RUTTER (SIDNEY.RUTTER@FORTWORTHTEXAS.GOV) AT 5001 JAMES AVE, FORT WORTH, TX.  
 ITEMS NOT CALLED OUT FOR REMOVAL SHALL BE CLEARED & REMOVED AS REQUIRED AND DIRECTED BY THE ENGINEER. COST TO BE INCLUDED IN PRICE BID FOR SITE CLEARING. EXISTING SITE CONDITIONS MAY VARY FROM THOSE SHOWN ON THESE PLANS.

**REMOVAL LEGEND**

- TREES TO BE REMOVED
- REMOVAL ITEMS
- ABANDONEMENT ITEMS
- ASPHALT REMOVAL
- GRAVEL REMOVAL
- CONCRETE REMOVAL
- SIDEWALK/ RAMP REMOVAL
- CONCRETE DRIVE REMOVAL

**EXISTING DEEN RD. OBSTRUCTION CONFLICTS**

NO.	STATION, OFFSET	DESCRIPTION	NOTE
66	732+12.01, 20.93 LT	WATER METER	PROTECT (ADJUST TO GRADE)
67	732+14.41, 24.33 LT	OHE POLE	PROTECT
68	732+17.69, 21.20 LT	WATER METER	PROTECT (ADJUST TO GRADE)
69	732+65.61, 21.50 RT	OHE POLE	PROTECT
70	732+65.83, 21.09 LT	WATER METER	PROTECT (ADJUST TO GRADE)
71	732+71.28, 35.70 RT	TREE	PROTECT
72	733+06.81, 32.85 RT	STOP SIGN	REMOVE & RESET
73	733+54.71, 19.31 RT	OHE POLE	PROTECT
74	733+54.91, 27.72 RT	GUY WIRE	RELOCATE GUY WIRE (BY OTHER)
75	733+57.97, 21.95 RT	TELE PED	PROTECT
76	733+70.84, 23.66 LT	OHE POLE	PROTECT
77	734+39.21, 21.79 RT	OHE POLE	PROTECT
78	734+45.77, 27.77 RT	TREE	REMOVE (6" CALIPER)
79	736+14.02, 22.12 RT	STOP SIGN	REMOVE & RESET
80	736+14.28, 21.50 RT	OHE POLE	PROTECT
81	737+38.10, 27.57 RT	GAS SIGN & METER	RELOCATE GAS SIGN & METER (BY OTHER)
82	737+43.33, 21.51 RT	OHE POLE	PROTECT
83	738+15.88, 20.90 RT	FIRE HYDRANT	PROTECT
84	739+14.00, 32.06 RT	STOP SIGN	REMOVE & RELOCATE
85	739+19.10, 22.50 RT	OHE POLE	PROTECT

DATE	BY	REV	REVISION

**DUNAWAY** 550 Bailey Avenue  
 Suite 400  
 Fort Worth, TX 76107  
 817-335-1121  
 (TX REG F-1114)

**FORT WORTH**

PROJ NO. 101264 FILE NO. K-2630

Texas Department of Transportation  
 © 2021

2018 SAFE ROUTES TO SCHOOL IMPROVEMENTS

**DEEN ROAD**  
 REMOVALS AND UTILITY ADJUSTMENTS  
 STA. 732+00.00 TO STA. 739+53.00  
 DIAMOND HILL ELEMENTARY SCHOOL

FED. RD. DIV. NO.	STATE	PROJECT NO.	HIGHWAY NO.		
6	TEXAS	STP 2021(929)TP	N/A		
STATE DISTRICT	COUNTY	CONTROL NO.	SECTION NO.	JOB NO.	SHEET NO.
FTW	TARRANT	0902	90	082	101

6/14/2021