



NEIGHBORHOOD GROUP NOTICES

A zoning change is requested for the property shown on the attached map. You are listed as an organization within a ½ mile of the proposed change. The purpose of this notice is to provide you with an opportunity for public comment.

You may:

1. Attend the public hearing to present your views and opinions or just merely to observe the proceedings; or
2. Provide a written statement to the Chair of the Commission expressing your support, concerns, or opposition to this case; or
3. Take no further action

Approval or denial of the proposed zoning change by the Zoning Commission is only a recommendation to the City Council. City Council makes the final determination on the outcome of a zoning change.

If you want to comment on this case, please return the form below with any additional written commentary. Letters can be submitted via mail or email as described below. Please submit your response by the Monday before the hearing by 5:00 pm. All letters should reference the relevant case number.

Email: zoninglanduse@fortworthtexas.gov

Mail: Chair of the Zoning Commission
c/o Development Services, City Hall
100 Fort Worth Trail, Fort Worth, TX 76102

To register to speak at the Zoning Commission hearing, please visit fortworthtexas.gov/calendar and select the Zoning Commission meeting date. The deadline for speaker registration is 5:00 p.m. the day before the hearing.

To register to speak at the City Council hearing, please visit fortworthtexas.gov or contact the City Secretary's Office at 817-392-6150.

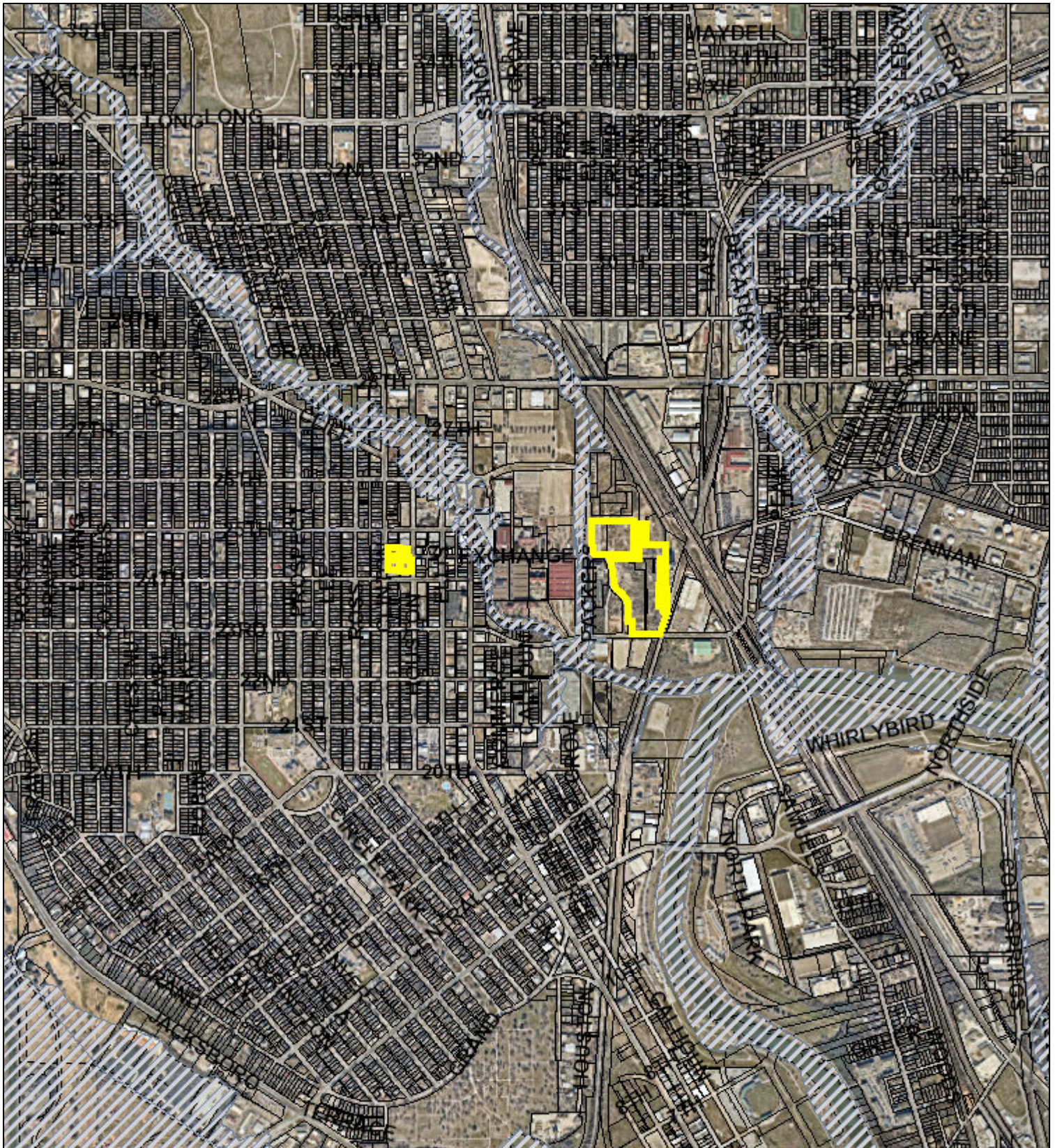
PUBLIC HEARING DATES	
Zoning Commission	
City Council	
Location: 100 Fort Worth Trail; Council Chambers	
LOCATION MAP	

Case Number:		
Applicant:	Site Address:	Council District:
Current Zoning:	Proposed Zoning:	Proposed Use:

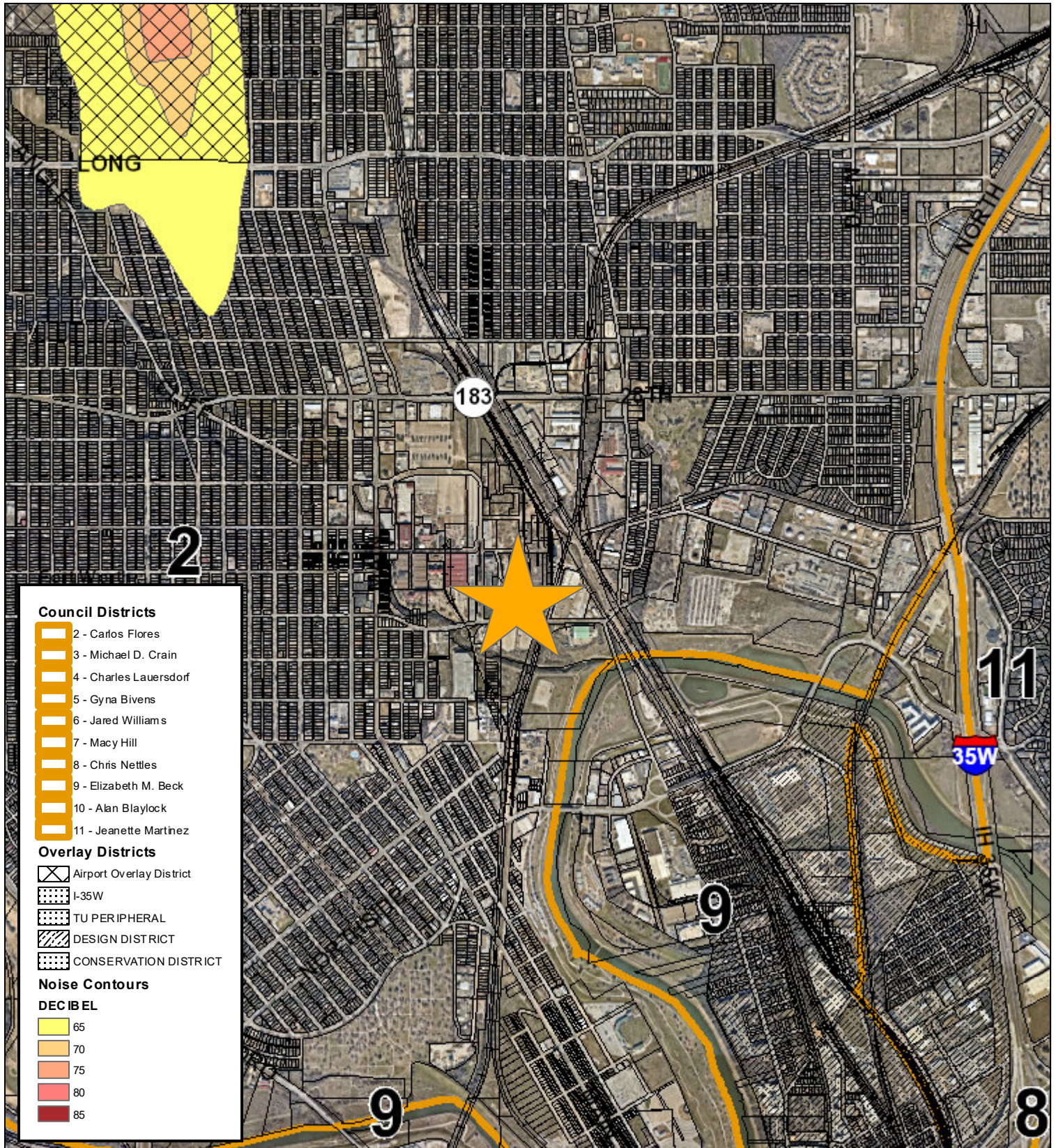
Please complete the section below for your organization, or send a separate letter to the email or mailing address listed above.

Organization Name:	Oppose	Support
Signature of Representative:	Printed Name of Representative:	

Aerial Photo Map

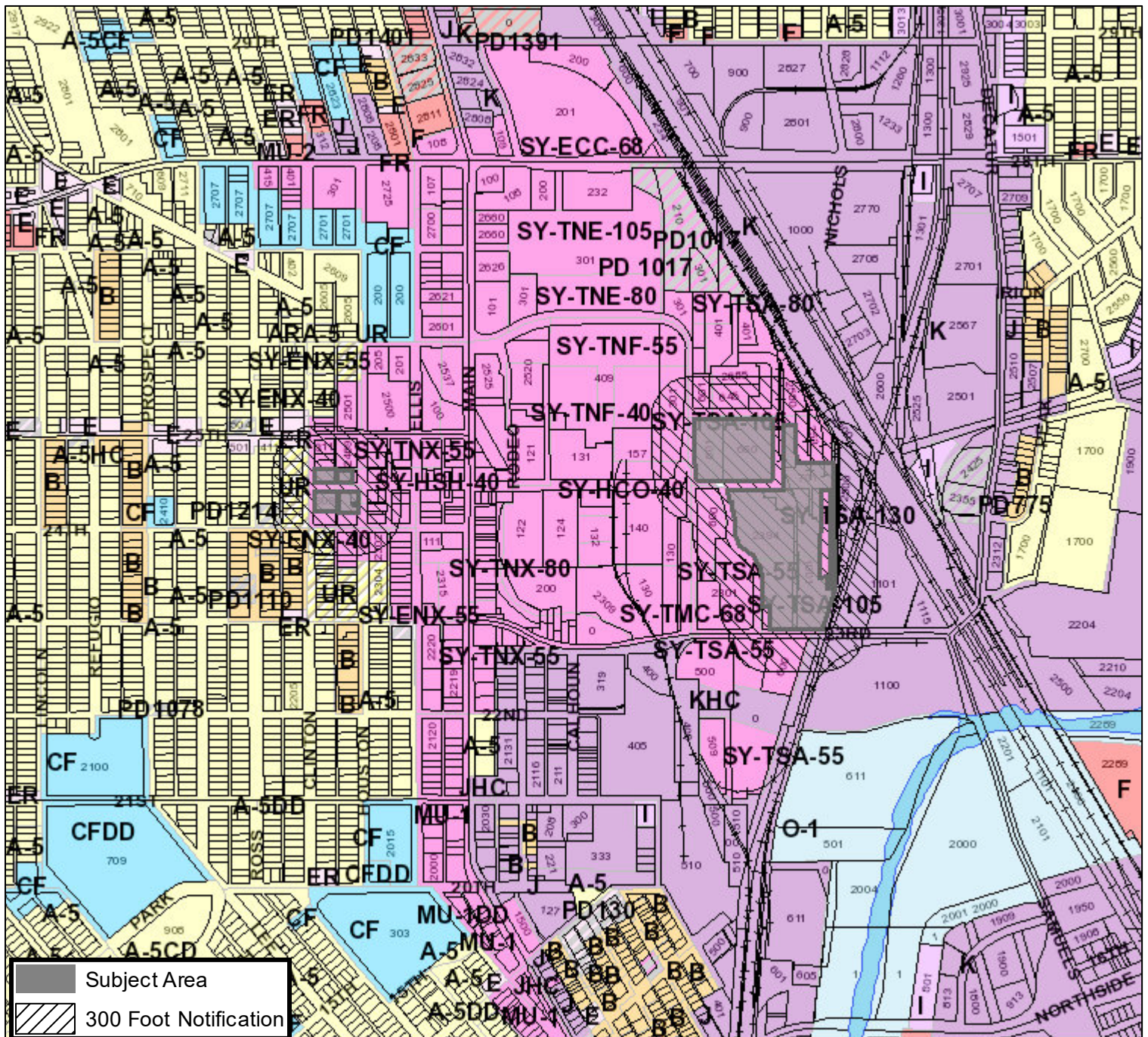



Area Map



0 1,000 2,000 4,000 Feet

Applicant: City of Fort Worth Development Services
Address: Certain sites in 1000 blk NE 23rd St, 2500 blk Swift Armour Blvd, 600-700 blks E Exchange
Zoning From: SY(ENX-40/TNX-55/TSA-130)
Zoning To: SY(HSH-55/HCO-130)
Acres: 21.39617225
Mapsc0: Text
Sector/District: Northside
Commission Date: 7/9/2025
Contact: 817-392-8015

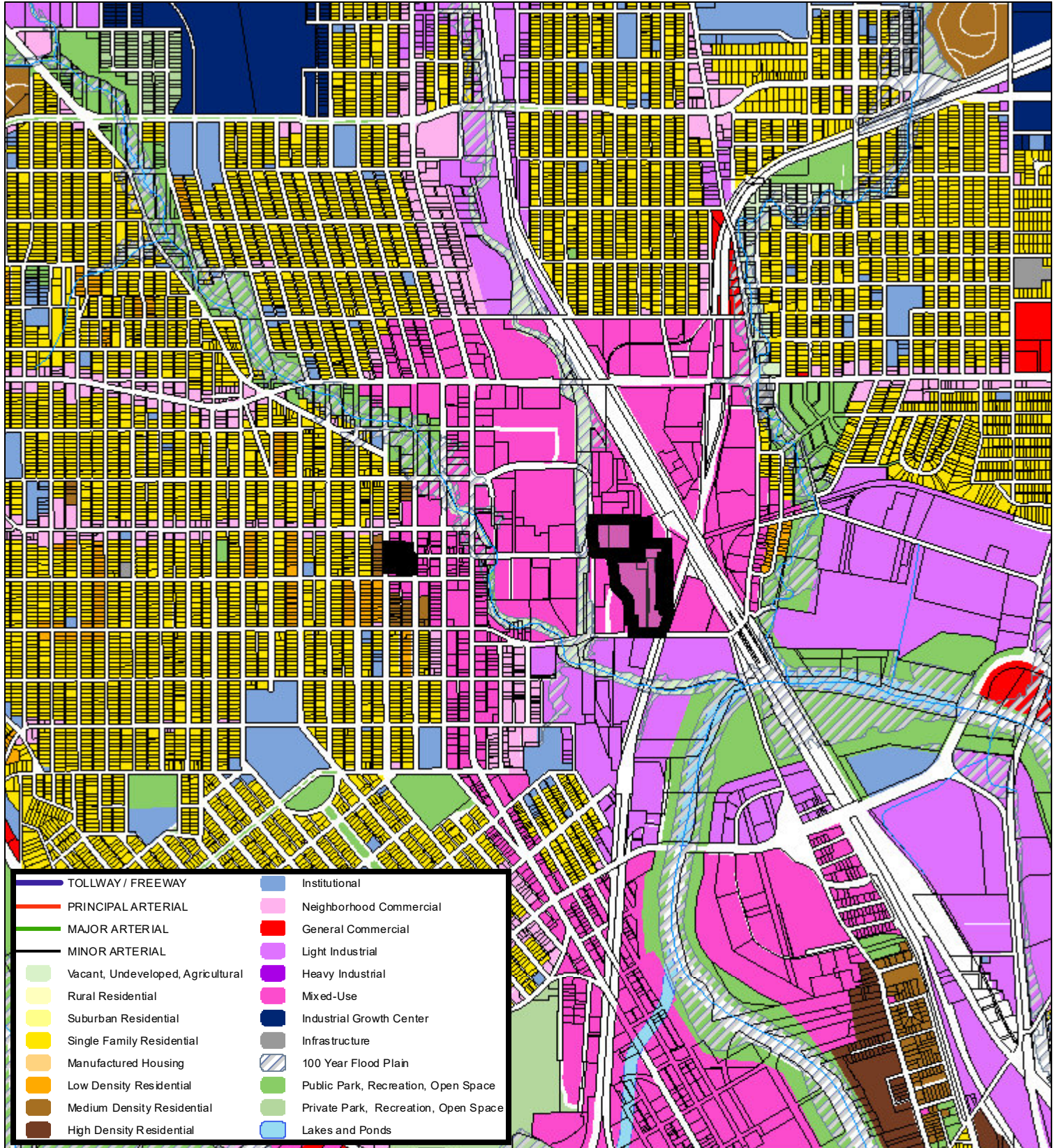


0 500 1,000 2,000 Feet



ZC-25-114

Future Land Use



1,600 800 0 1,600 Feet

A Comprehensive Plan shall not constitute zoning regulations or establish zoning district boundaries. (Texas Local Government Code, Section 213.005.) Land use designations were approved by City Council on March 6, 2018.



Created: 6/24/2025 3:44:19 PM

