



NEIGHBORHOOD GROUP NOTICES

A zoning change is requested for the property shown on the attached map. You are listed as an organization within a ½ mile of the proposed change. The purpose of this notice is to provide you with an opportunity for public comment.

You may:

1. Attend the public hearing to present your views and opinions or just merely to observe the proceedings; or
2. Provide a written statement to the Chair of the Commission expressing your support, concerns, or opposition to this case; or
3. Take no further action

Approval or denial of the proposed zoning change by the Zoning Commission is only a recommendation to the City Council. City Council makes the final determination on the outcome of a zoning change.

If you want to comment on this case, please return the form below with any additional written commentary. Letters can be submitted via mail or email as described below. Please submit your response by the Monday before the hearing by 5:00 pm. All letters should reference the relevant case number.

Email: zoninglanduse@fortworthtexas.gov

Mail: Chair of the Zoning Commission
c/o Development Services, City Hall
100 Fort Worth Trail, Fort Worth, TX 76102

To register to speak at the Zoning Commission hearing, please visit fortworthtexas.gov/calendar and select the Zoning Commission meeting date. The deadline for speaker registration is 5:00 p.m. the day before the hearing.

To register to speak at the City Council hearing, please visit fortworthtexas.gov or contact the City Secretary's Office at 817-392-6150.

PUBLIC HEARING DATES	
Zoning Commission	
City Council	
Location: 100 Fort Worth Trail; Council Chambers	
LOCATION MAP	

Case Number:		
Applicant:	Site Address:	Council District:
Current Zoning:	Proposed Zoning:	Proposed Use:

Please complete the section below for your organization, or send a separate letter to the email or mailing address listed above.

Organization Name:	Oppose	Support
Signature of Representative:	Printed Name of Representative:	



ZC-25-102

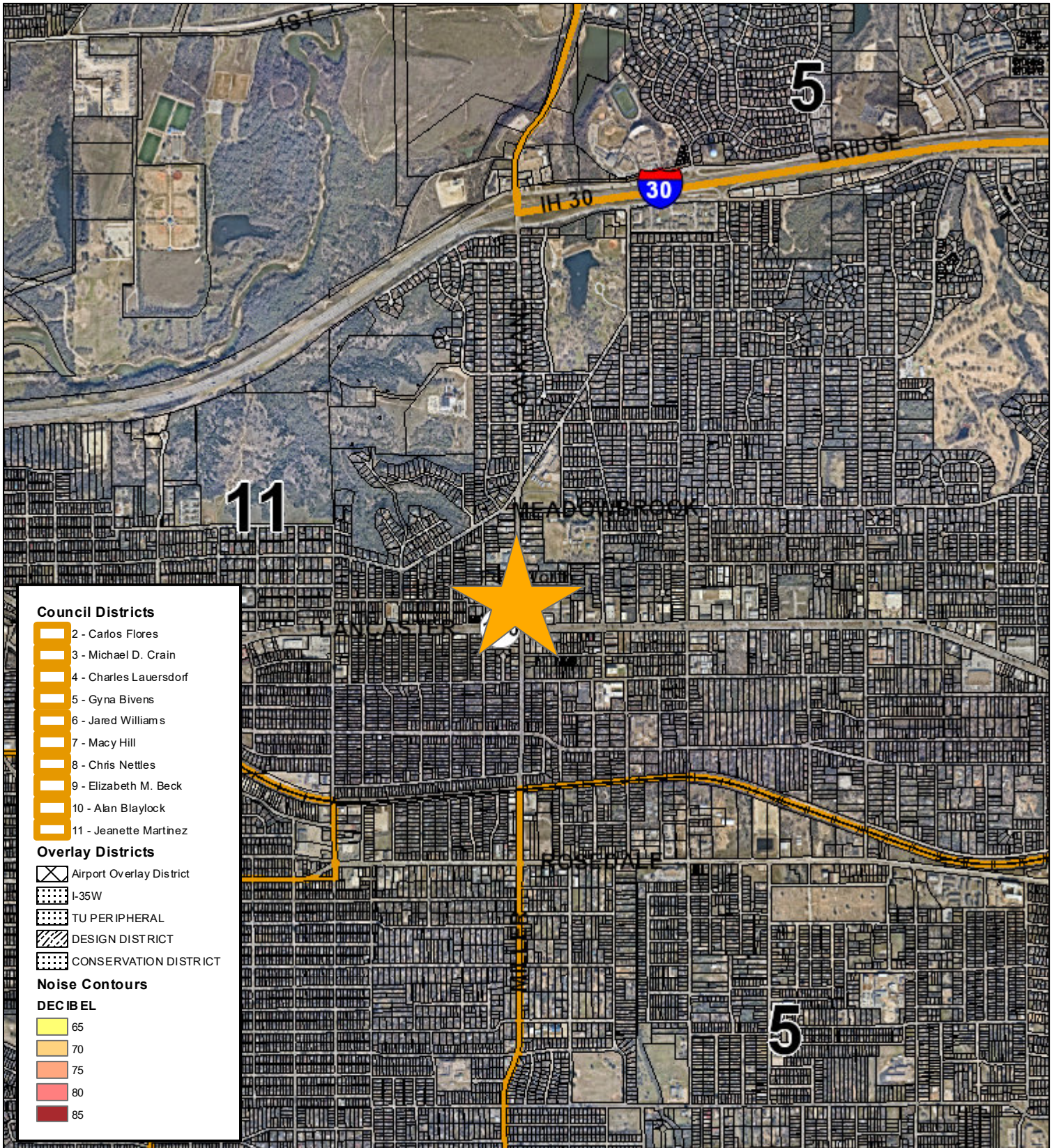
Aerial Photo Map



0 55 110 220 Feet



Area Map



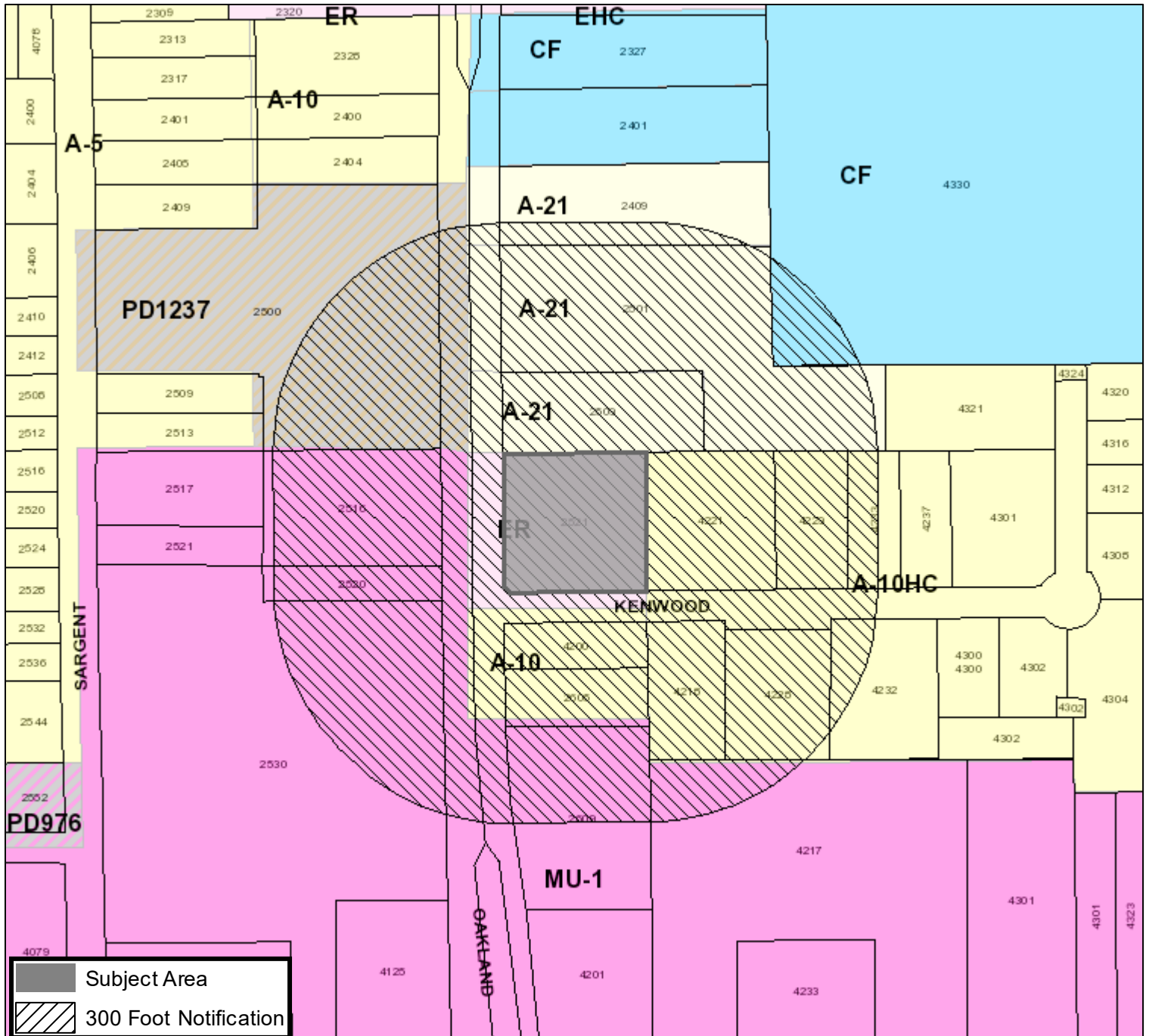
0 1,000 2,000 4,000 Feet



ZC-25-102

Area Zoning Map

Applicant: Ouda Real Estate LLC/ Majed JD Ouda
Address: 2521 Oakland Boulevard
Zoning From: ER
Zoning To: E
Acres: 0.76
Mapsc0: Text
Sector/District: Eastside
Commission Date: 7/9/2025
Contact: 817-392-8043




0 90 180 360 Feet

Created: 6/17/2025 2:20:00 PM

LAND

KENWOOD

	TOLLWAY / FREEWAY		Institutional
	PRINCIPAL ARTERIAL		Neighborhood Commercial
	MAJOR ARTERIAL		General Commercial
	MINOR ARTERIAL		Light Industrial
	Vacant, Undeveloped, Agricultural		Heavy Industrial
	Rural Residential		Mixed-Use
	Suburban Residential		Industrial Growth Center
	Single Family Residential		Infrastructure
	Manufactured Housing		100 Year Flood Plain
	Low Density Residential		Public Park, Recreation, Open Space
	Medium Density Residential		Private Park, Recreation, Open Space
	High Density Residential		Lakes and Ponds



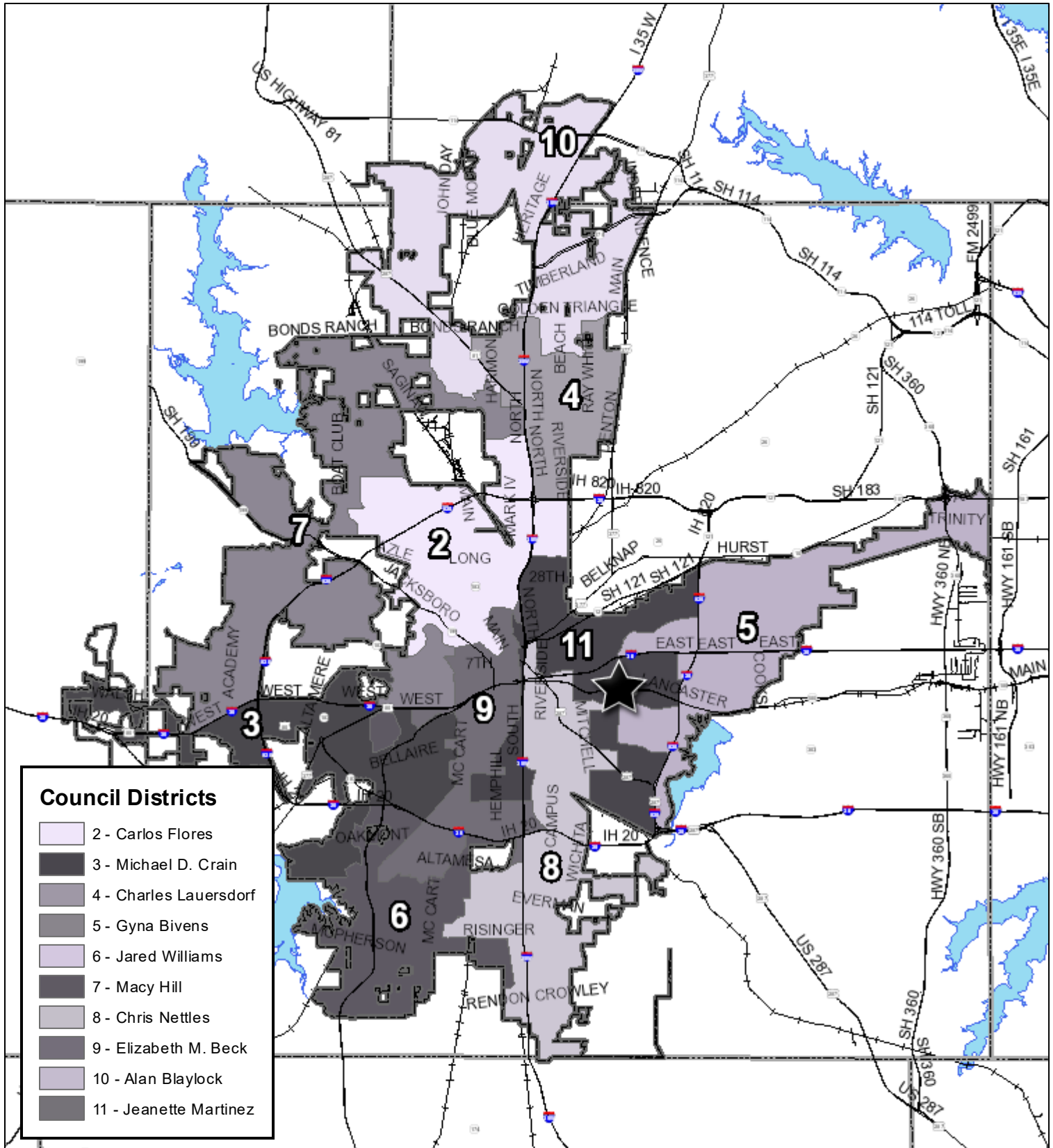
A Comprehensive Plan shall not constitute zoning regulations or establish zoning district boundaries. (Texas Local Government Code, Section 213.005.) Land use designations were approved by City Council on March 6, 2018.





ZC-25-102

Location Map



0 2.5 5 10 Miles