

# Fact Sheet

## Wagley Robertson Road

### From Quicksilver Trail to Coneflower Trail

#### Project Details

The proposed Wagley Robertson Road project is approximately one-half mile in length, from Quicksilver Trail to Coneflower Trail in Tarrant County, Texas. The project is located within Fort Worth City Council districts 7 and 10.

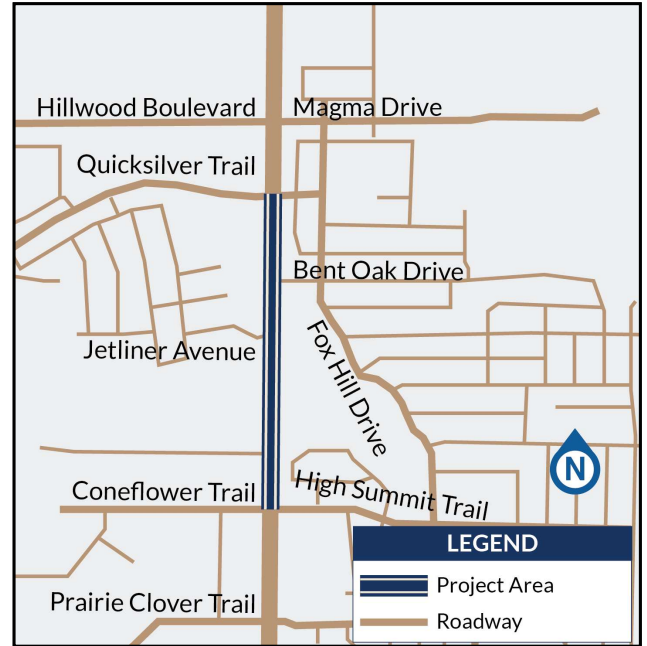
This project has been selected to be one of the City's Progressive Design Build projects in which a single team is doing both the design and the construction.

This project will involve the raising and widening of this section of Wagley Robertson Road to a four-lane divided roadway with a concrete median.

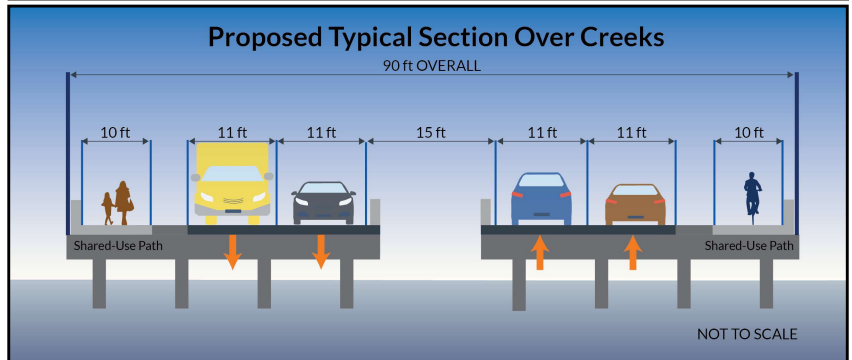
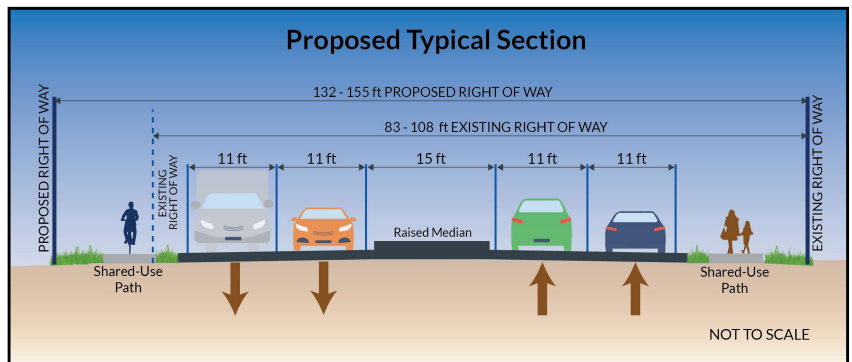
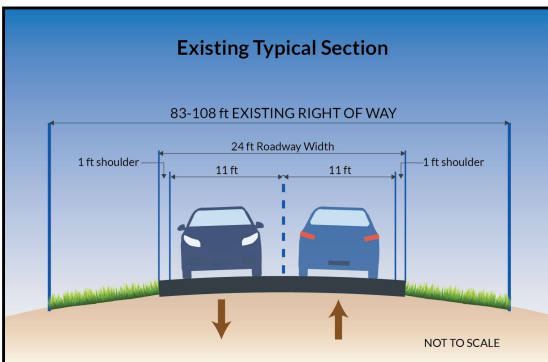
Additional features include:

- Bike and pedestrian paths
- New streetlights
- New drainage systems
- Floodplain and creek improvements

The project is valued at approximately \$25 million dollars which includes construction, right-of-way acquisition, and utility adjustments. Funding for this project will involve a combination of 2022 bond program, transportation impact fees, and developer contributions.



Project Location Map



Project Information Page

#### Questions: