





-  Project Location
-  28 - Frio-Urban land complex, occasionally flooded
-  4 - Aledo-Urban land complex, 1 to 8 percent slopes
-  62 - Purves-Urban land complex, 0 to 5 percent slopes

McCart Ave. & Altamesa Blvd. Intersection,
From 500 LF West of McCart Ave. to 500 LF East of McCart Ave.
CSJ: 0902-90-119, 0902-90-192
Tarrant County, Texas

Data Source: USDA NRCS (2020)
Aerial Source: Maxar (2020)
Date: 5/21/2021