

Welcome

The Presentation will begin at 6:30pm

- **Please Note:** We ask that you mute your microphones during the presentation. We will answer all questions at the end. If you have a question please post it in the chat, the **chat button** is located in the lower right side of WebEx screen. The presentation will be recorded.
- Thank you.



Mute Start video Share Record ... X Apps Participants Chat



***Carter Park, Rosemont and Worth Heights Area
Street Improvements Project
2022 Bond Year 2 – Contract 8
CPN 104183***

Presented by

Christian Cardona
Project Manager

City of Fort Worth
Transportation & Public Works Department

November 2nd, 2023

Presentation Purpose

Provide overview of the **project scope and proposed improvements** and **seek community input** during development of the project.

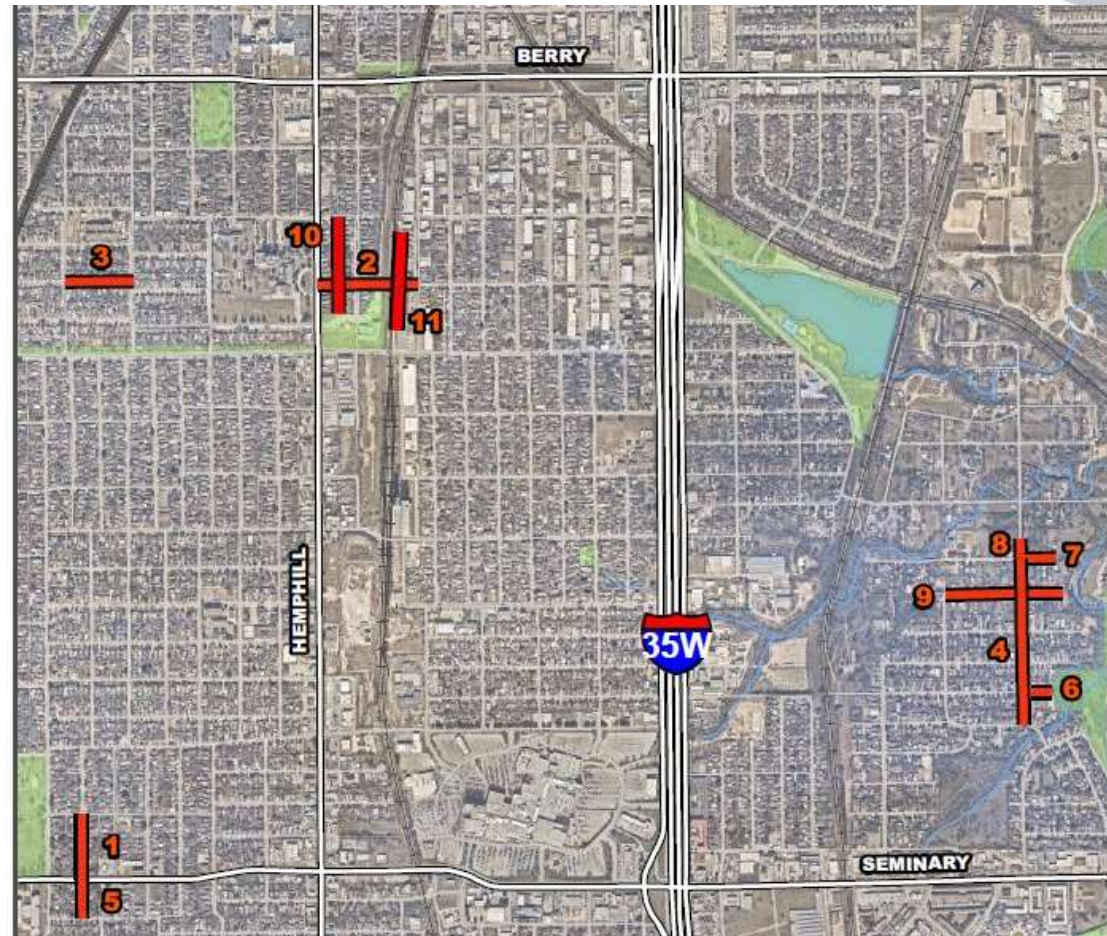
Agenda

- Project Overview
- Summary of Improvements
- Project Schedule
- Questions/Community Input

Project Overview

Project Limits

- ❖ 5th Ave from Flint St to W. Seminary Dr (1)
- ❖ W Bewick St from Hemphill St to May St (2)
- ❖ W Bewick St from Henderson St to 5th Ave (3)
- ❖ McClure St from Elva Warren St to Debbie Dr (4)
- ❖ 5th Avenue from W Seminary Dr to Broadus St (5)
- ❖ Blodgett Ave 90 ft East of McClure to 215 ft east (6)
- ❖ Elva Warren St from McClure St to E Dead End (7)
- ❖ McClure St from Elva Warren St to 285ft north (8)
- ❖ Meriwether Ave from E Dead End to Berke Rd (9)



Summary of Improvements

Existing Conditions

Damaged Asphalt Paving, missing curb and gutter



McClure St

Damaged Asphalt Paving

W Bewick St



Damaged Asphalt Paving

5th Ave



Existing Condition

Elva Warren St



Damaged Asphalt Paving

Meriwether Ave



Blodgett St



Summary of Improvements 5th Avenue (Flint to Seminary)

❖ Water and Sewer Improvements

- ❖ Upgrading existing 6" water to 8"

❖ Paving Improvements

- ❖ New pavement with concrete curbs
- ❖ New concrete driveways with 11' width (or match existing)
- ❖ New 5' sidewalk both side of street



Summary of Improvements *W Bewick Street (Hemphill to May)*

❖ Water and Sewer Improvements

- ❖ Upgrade existing 6" water to 8"
- ❖ Upgrade existing 6" SS to 8" line in alley area and in W Bewick

❖ Paving Improvements

- ❖ New pavement with concrete curbs
- ❖ New concrete driveways with 11' minimum width (or match existing width).
- ❖ New 5' sidewalk both sides of street



Summary of Improvements *W Bewick Street (5th to Henderson)*

❖ Water and Sewer Improvements

- ❖ Upgrading existing 6" water to 8"

❖ Paving Improvements

- ❖ New pavement with concrete curbs
- ❖ New concrete driveways with 11' minimum width (or match existing width).
- ❖ New 5' concrete sidewalk on both sides of the street



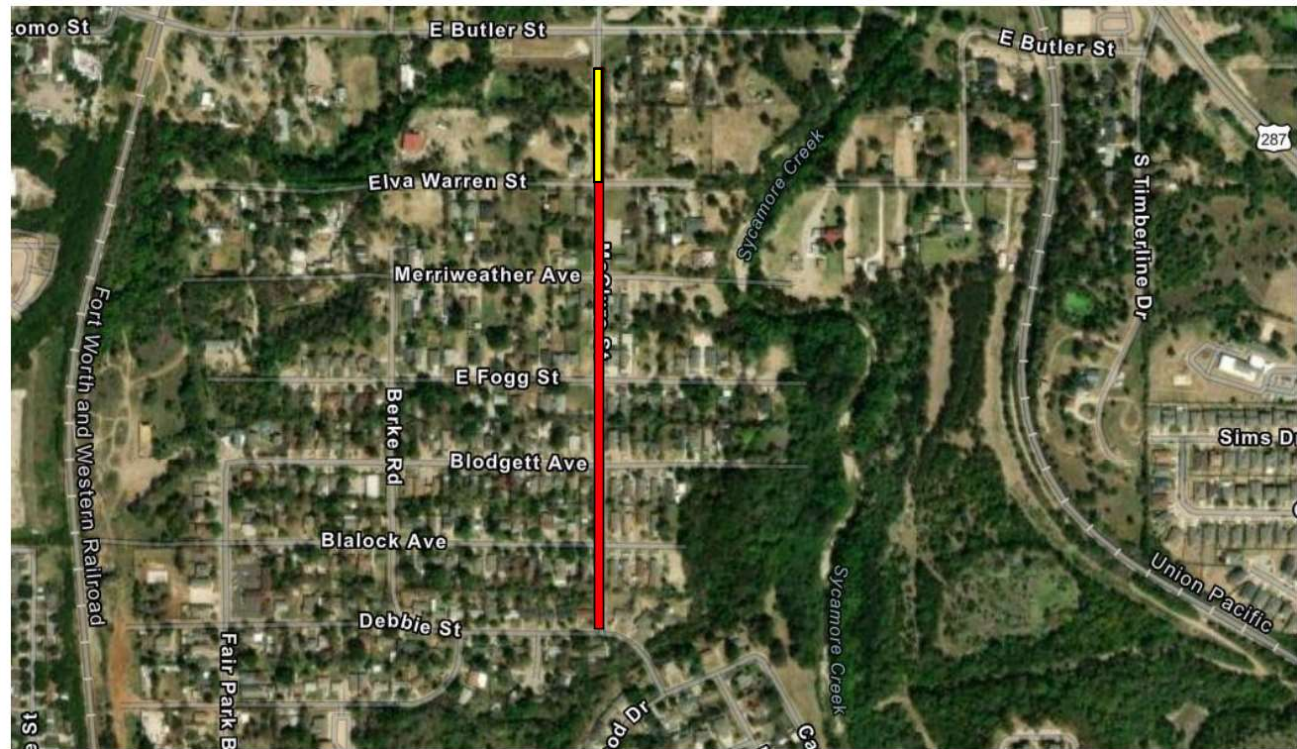
Summary of Improvements McClure Street

❖ Water and Sewer Improvements

- ❖ Upgrading existing 6" water to 8"
- ❖ Upgrading existing 6" SS to 8"

❖ Paving Improvements

- ❖ New pavement with concrete curbs
- ❖ New concrete driveways with 11' minimum width (or match existing width).
- ❖ New 5' sidewalk
- ❖ New asphalt pavement north of Elva Warren (Funded by The Water Department)



Summary of Improvements 5th Avenue (Seminary to Broadus)

❖ Water and Sewer Improvements

- ❖ Upgrading existing 6" water to 8"

❖ Paving Improvements

- ❖ The paving improvements are funded by The Water Department
- ❖ New asphalt pavement



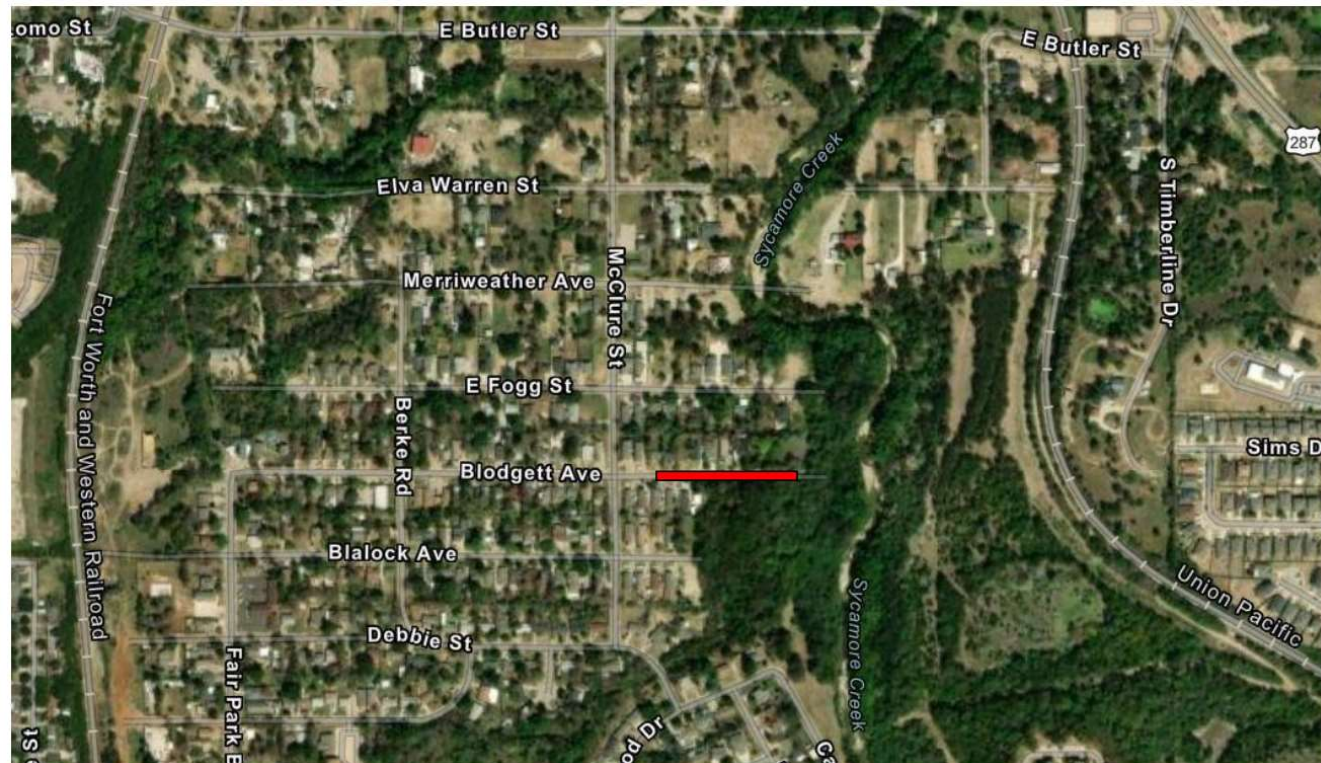
Summary of Improvements Blodgett Street

❖ Water and Sewer Improvements

- ❖ Upgrade existing 6" SS to 8"

❖ Paving Improvements

- ❖ The paving improvements are funded by The Water Department
- ❖ New asphalt pavement



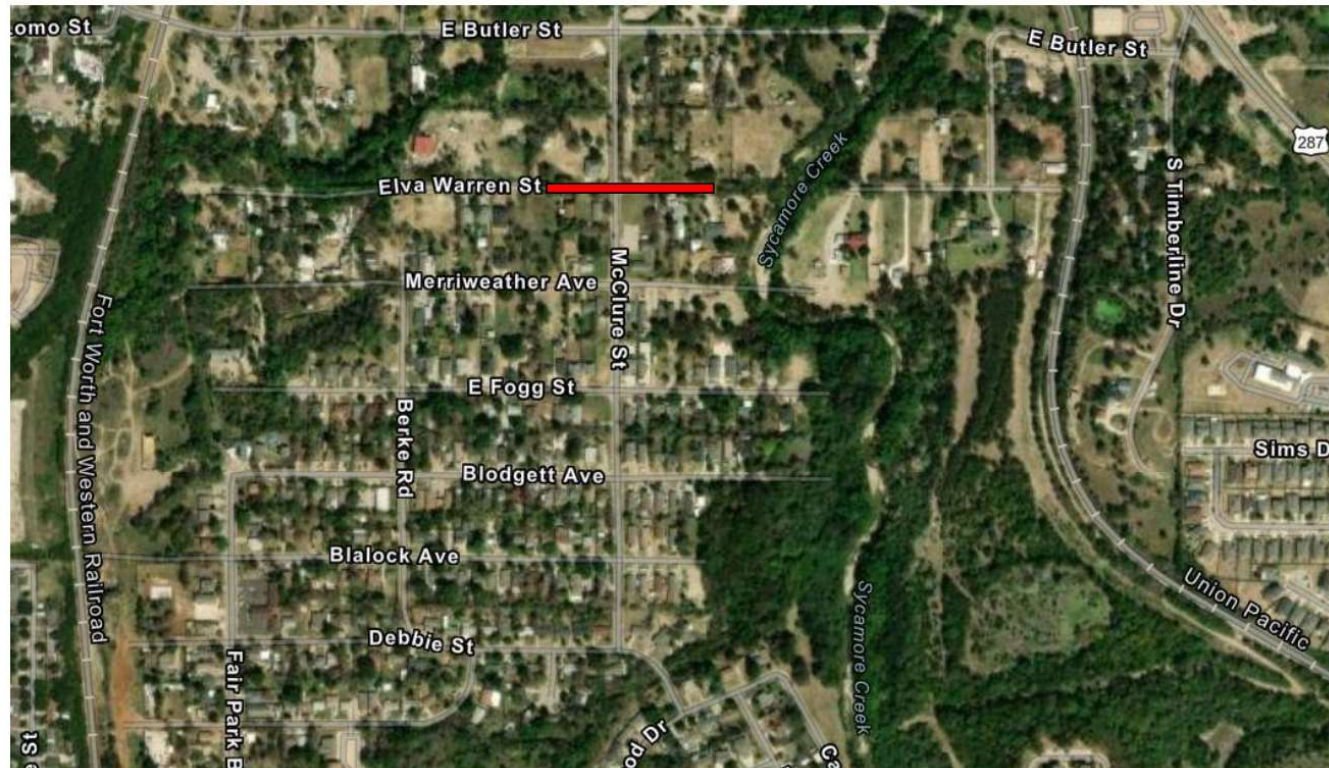
Summary of Improvements Elva Warren Street

❖ Water and Sewer Improvements

- ❖ Upgrade existing 6" water to 8"
- ❖ Upgrade existing 6" SS to 8"

❖ Paving Improvements

- ❖ The paving improvements are funded by The Water Department
- ❖ New asphalt pavement



Summary of Improvements

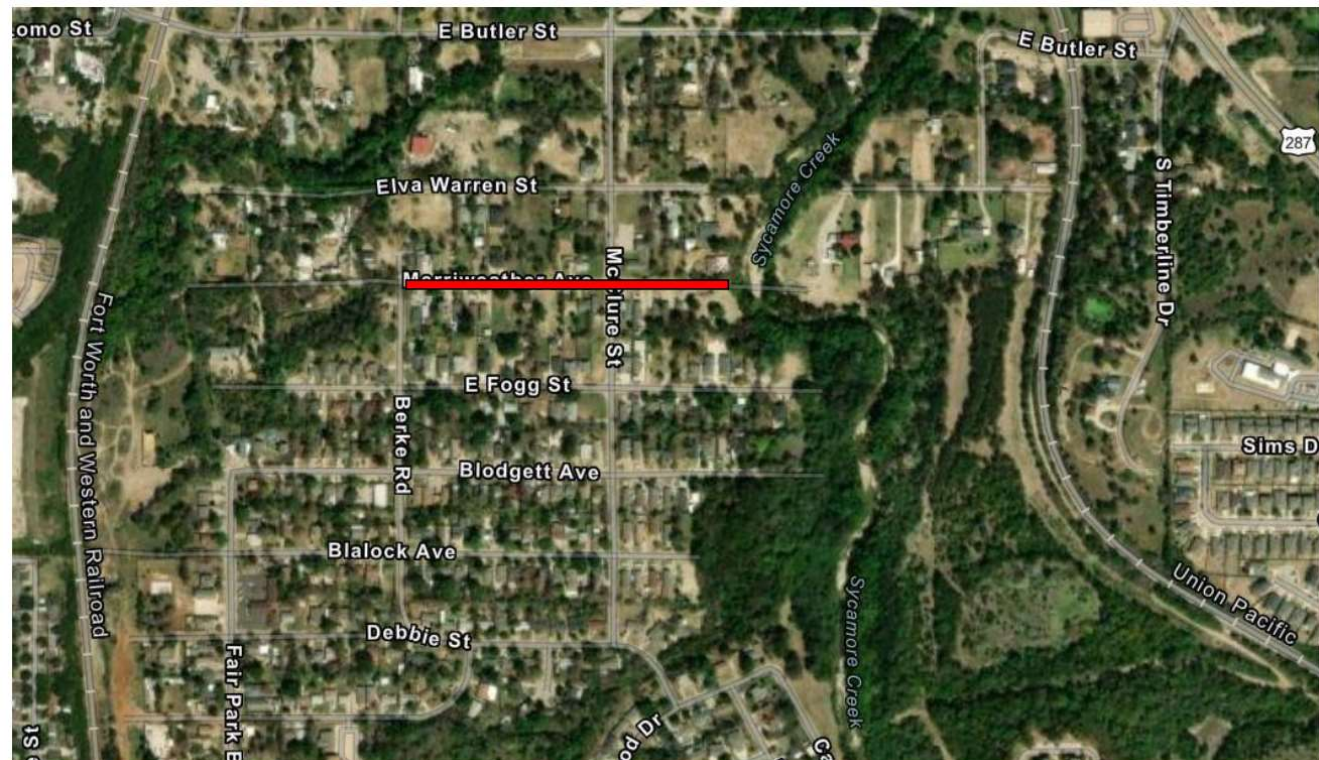
Meriwether Street

❖ Water and Sewer Improvements

- ❖ Upgrade existing 6" water to 8"
- ❖ Upgrade existing 6" SS to 8"

❖ Paving Improvements

- ❖ The paving improvements are funded by The Water Department
- ❖ New asphalt pavement



Proposed Improvement




New Concrete Paving, Concrete Curb and Driveways

Proposed Improvement



New Pavement and Concrete Curb & Gutter



New Concrete Driveways

Proposed Improvement



New Concrete Sidewalk



New ADA Ramps

Project Schedule

Anticipated Project Schedule

Project Phase	Timeframe
Receive 90% Design Plans	November 2023
Advertise for Bids	February 2024
Receive Bids	March 2024
Council Approval	May 2024
Award Construction Contract	June 2024
Begin Construction	October 2024
Complete Construction	January 2026

Where can I get more information?

- Progress will be updated on the City of Fort Worth website at <https://www.fortworthtexas.gov/projects/cfw-worth-heights-infrastructure>
- You can also go to www.FortWorthTexas.gov and enter “104183” in the search bar on the home page.
- The project map, and the project summary/updates will be linked to this project page.

Additional 2022 Bond Information

You can go to the link below to find out more information on the 2022 Bond Program:

<https://www.fortworthtexas.gov/departments/planning-data-analytics/budget/2022bond>

QUESTIONS/INPUT?



Contact Information

Fort Worth Project Manager

Christian Cardona

817-392-5498

Christian.Cardona@fortworthtexas.gov

THANK YOU!