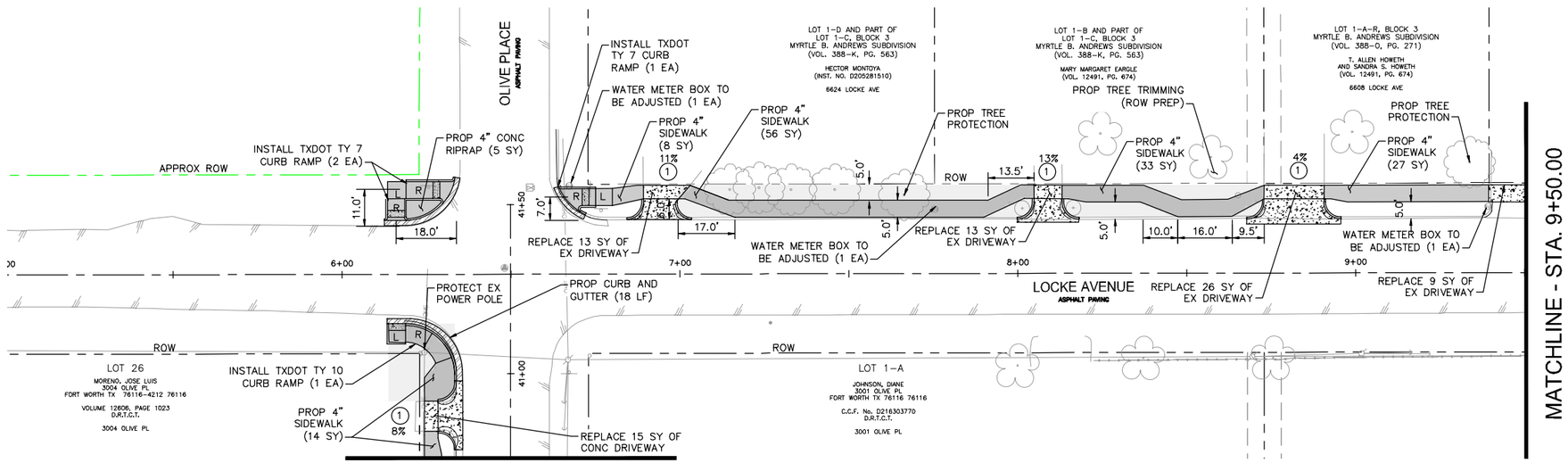

MATCHLINE - STA. 40+75.00
SEE SHEET C2.04

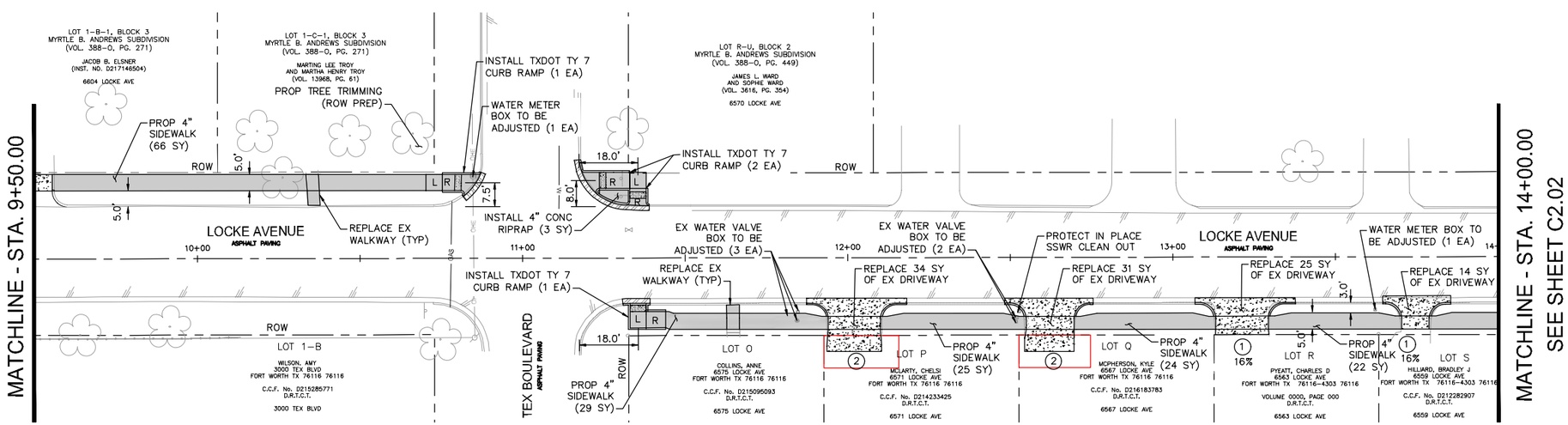

GRAPHIC SCALE IN FEET
0 10 20 40
IF SHEET IS 11X17, SCALE IS 1"=40'

LEGEND

- EX ROW
- EX APPROX ROW
- EX UTILITY EASEMENT
- TROE LIMITS
- PROP CONCRETE CURB
- PROP CONCRETE CURB AND GUTTER
- PROPOSED CONCRETE SIDEWALK/CURB RAMP
- PROPOSED CONCRETE DRIVEWAY
- PROPOSED RETAINING WALL
- TRUNCATED DOMES
- R — RAMP (8.33% MAX SLOPE)
- L — LANDING (2% MAX SLOPE IN ANY DIRECTION)
- X XX% — DRIVEWAY TYPE AND SLOPE RE: SHEET C0.08A

NOTE:

1. SEE SHEET C0.03E FOR PROJECT SPECIFIC NOTES.

THE CONTRACTOR SHALL CONTACT THE FOLLOWING AT LEAST 48 HOURS PRIOR TO CONSTRUCTION:

AT&T 1-800-331-0500
FORT WORTH T&PW (817)-392-8100
ATMOS ENERGY (817)-207-2821
ONCOR ELECTRIC (888)-313-6862
TXU ENERGY (972)-791-2888
SPECTRUM (866)-874-2389
ALL OTHER FACILITIES 1-800-DIG-TESS

MAPSCO NO.
74-K, 74-J, 74-L, 74-P, 78-Y, 78-Z

STATE OF TEXAS — JOHN R. ANNIS — 56782 — LICENSED PROFESSIONAL ENGINEER
5/28/2021

Kimley»Horn

© 2021 KIMLEY-HORN AND ASSOCIATES, INC.
TBPE REGISTERED ENGINEERING FIRM F-928
801 CHERRY STREET, SUITE 1300
FORT WORTH, TEXAS 76102
P: 817-335-6511 F: 817-335-5070
WWW.KIMLEY-HORN.COM

Texas Department of Transportation © 2021

FY 2018 SAFE ROUTE TO SCHOOL (SRTS) IMPROVEMENTS
M.L. PHILLIPS ELEMENTARY SCHOOL

LOCKE AVENUE - BEGIN TO STA 14+00

PAVING LAYOUT

FED.RD.	PROJECT NO.	HIGHWAY NO.
		VA

STATE	DISTRICT	COUNTY	SHEET NO.
TEXAS	FTW	TARRANT	C2.01
CONTROL	SECTION	JOB	
0902	90	084	

PLOTTED BY: MURRAY, JACOB
PLOT DATE: 5/27/2021 9:08 PM
LOCATION: K:\FTW_TPTO\061018211-CFW-2018-SRTS\CADD\SHEETS\M.L. PHILLIPS\PAVING.DWG
LAST SAVED: 5/27/2021 8:55 PM

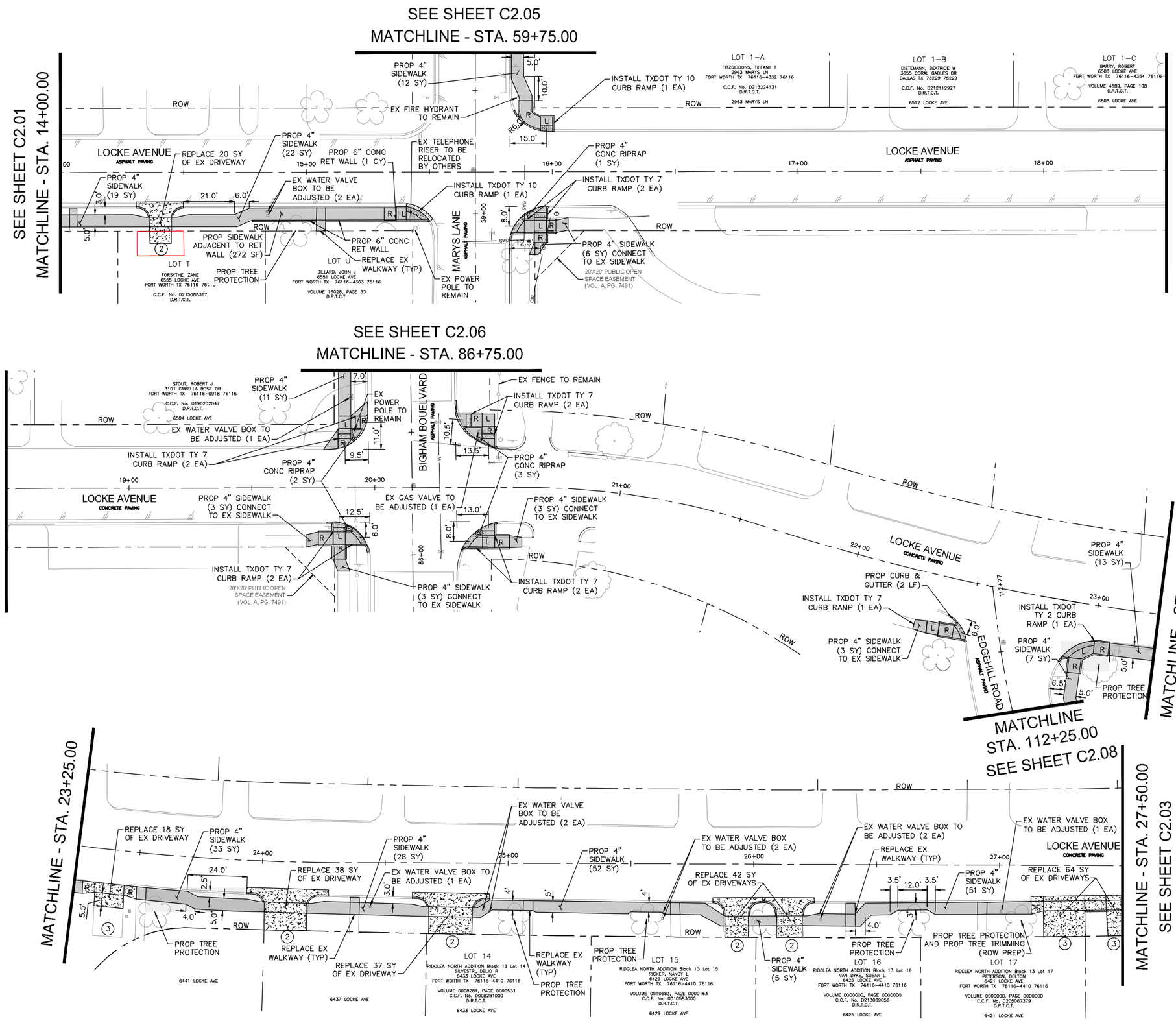

NORTH

GRAPHIC SCALE IN FEET
0 10 20 40
IF SHEET IS 11X17, SCALE IS 1"=40'

LEGEND

- EX ROW
- EX APPROX ROW
- EX UTILITY EASEMENT
- TROE LIMITS
- PROP CONCRETE CURB
- PROP CONCRETE CURB AND GUTTER
- PROPOSED CONCRETE SIDEWALK/CURB RAMP
- PROPOSED CONCRETE DRIVEWAY
- PROPOSED RETAINING WALL
- TRUNCATED DOMES
- R — RAMP (8.33% MAX SLOPE)
- L — LANDING (2% MAX SLOPE IN ANY DIRECTION)
- X XX% — DRIVEWAY TYPE AND SLOPE RE: SHEET C0.08A

NOTE:

1. SEE SHEET C0.03E FOR PROJECT SPECIFIC NOTES.

THE CONTRACTOR SHALL CONTACT THE FOLLOWING AT LEAST 48 HOURS PRIOR TO CONSTRUCTION:

AT&T 1-800-331-0500
FORT WORTH T&PW (817)-392-8100
ATMOS ENERGY (817)-207-2821
ONCOR ELECTRIC (888)-313-6862
TXU ENERGY (972)-791-2888
SPECTRUM (866)-874-2389
ALL OTHER FACILITIES 1-800-DIG-TESS

MAPSCO NO.
74-K, 74-J, 74-L, 74-P, 78-Y, 78-Z

STATE OF TEXAS
SCOTT R. ANNIS
96162
LICENSED
PROFESSIONAL ENGINEER

5/28/2021

Kimley»Horn

© 2021 KIMLEY-HORN AND ASSOCIATES, INC.
TBPE REGISTERED ENGINEERING FIRM F-928
801 CHERRY STREET, SUITE 1300
FORT WORTH, TEXAS 76102
P: 817-335-6511 F: 817-335-5070
WWW.KIMLEY-HORN.COM

Texas Department of Transportation
© 2021

FY 2018 SAFE ROUTE TO SCHOOL (SRTS) IMPROVEMENTS
M.L. PHILLIPS ELEMENTARY SCHOOL

LOCKE AVENUE - STA 14+00 TO STA 27+50

PAVING LAYOUT

FED.RD.	PROJECT NO.	HIGHWAY NO.
		VA

STATE	DISTRICT	COUNTY	SHEET NO.
TEXAS	FTW	TARRANT	C2.02
CONTROL	SECTION	JOB	
0902	90	084	

PLOTTED BY: MURRAY, JACOB
PLOT DATE: 5/27/2021 9:08 PM
LOCATION: K:\FTW_TPTO\061018211-CFW-2018-SRTS\CADD\SHEETS\M.L. PHILLIPS\PAVING.DWG
LAST SAVED: 5/27/2021 8:55 PM

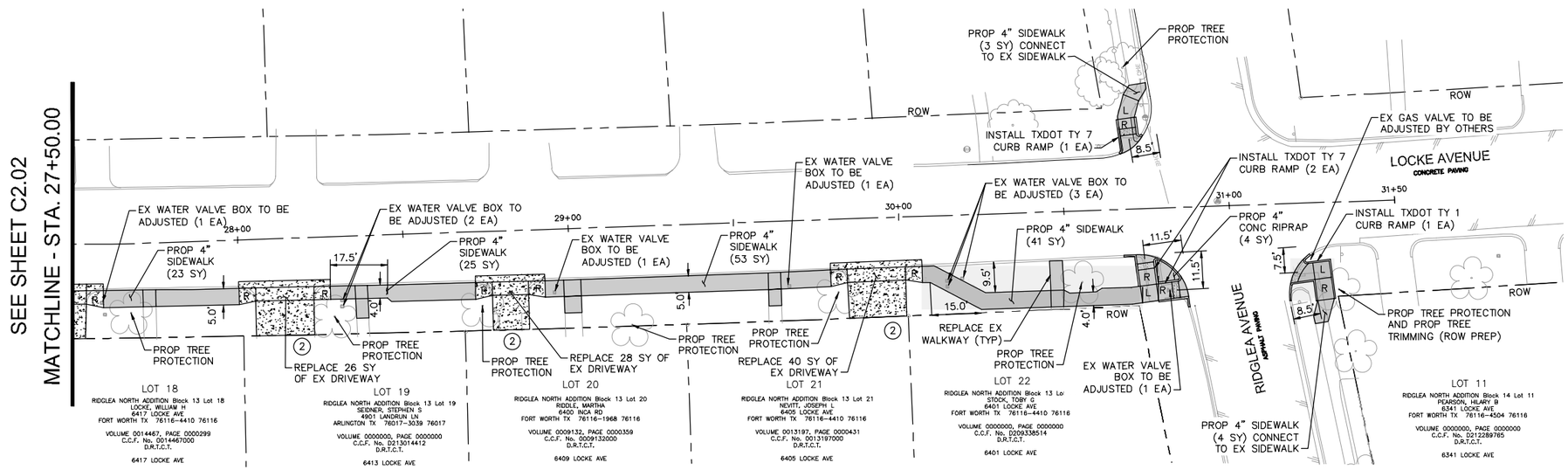

NORTH

GRAPHIC SCALE IN FEET
0 10 20 40

IF SHEET IS 11X17, SCALE IS 1"=40'

LEGEND

- EX ROW
- EX APPROX ROW
- EX UTILITY EASEMENT
- TROE LIMITS
- PROP CONCRETE CURB
- PROP CONCRETE CURB AND GUTTER
- PROPOSED CONCRETE SIDEWALK/CURB RAMP
- PROPOSED CONCRETE DRIVEWAY
- PROPOSED RETAINING WALL
- TRUNCATED DOMES
- R — RAMP (8.33% MAX SLOPE)
- L — LANDING (2% MAX SLOPE IN ANY DIRECTION)
- X XX% — DRIVEWAY TYPE AND SLOPE RE: SHEET C0.08A

NOTE:

1. SEE SHEET C0.03E FOR PROJECT SPECIFIC NOTES.

THE CONTRACTOR SHALL CONTACT THE FOLLOWING AT LEAST 48 HOURS PRIOR TO CONSTRUCTION:

AT&T 1-800-331-0500
FORT WORTH T&PW (817)-392-8100
ATMOS ENERGY (817)-207-2821
ONCOR ELECTRIC (888)-313-6862
TXU ENERGY (972)-791-2888
SPECTRUM (866)-874-2389
ALL OTHER FACILITIES 1-800-DIG-TESS

MAPSCO NO.
74-K, 74-J, 74-L, 74-P, 78-Y, 78-Z

STATE OF TEXAS
SCOTT R. ARNOLD
96782
LICENSED
PROFESSIONAL ENGINEER

Scott R. Arnold, P.E.

5/28/2021

Kimley»Horn

© 2021 KIMLEY-HORN AND ASSOCIATES, INC.
TBPE REGISTERED ENGINEERING FIRM F-928
801 CHERRY STREET, SUITE 1300
FORT WORTH, TEXAS 76102
P: 817-335-6511 F: 817-335-5070
WWW.KIMLEY-HORN.COM

® Texas Department of Transportation
© 2021

FY 2018 SAFE ROUTE TO SCHOOL (SRTS) IMPROVEMENTS
M.L. PHILLIPS ELEMENTARY SCHOOL

LOCKE AVENUE - STA 27+50 TO END

PAVING LAYOUT

FED.RD.	PROJECT NO.	HIGHWAY NO.
		VA

STATE	DISTRICT	COUNTY	SHEET NO.
TEXAS	FTW	TARRANT	C2.03
CONTROL	SECTION	JOB	
0902	90	084	

PLOTTED BY: MURRAY, JACOB
PLOT DATE: 5/27/2021 9:58 PM
LOCATION: K:\FTW_TPTO\061018211-CFW-2018-SRTS\CADD\SHEETS\M.L. PHILLIPS\PAVING.DWG
LAST SAVED: 5/27/2021 9:58 PM

*SPECIAL NOTE FOR DRIVEWAYS WITH AN EXISTING BERM:

TYPE 1 DRIVEWAYS– ADJUST SIDEWALK LOCATION AS NECESSARY TO MAINTAIN BACK OF SIDEWALK AT BERM PEAK.

TYPE 3 DRIVEWAYS– MAINTAIN EXISTING BERM HEIGHT. ADJUST TIE IN SLOPES TO MAINTAIN BERM GRADE BREAK WHERE POSSIBLE

NORTH

GRAPHIC SCALE IN FEET
0 10 20 40

IF SHEET IS 11X17, SCALE IS 1"=40'

LEGEND

- EX ROW
- EX APPROX ROW
- EX UTILITY EASEMENT
- TROE LIMITS
- PROP CONCRETE CURB
- PROP CONCRETE CURB AND GUTTER
- PROPOSED CONCRETE SIDEWALK/CURB RAMP
- PROPOSED CONCRETE DRIVEWAY
- PROPOSED RETAINING WALL
- TRUNCATED DOMES
- R — RAMP (8.33% MAX SLOPE)
- L — LANDING (2% MAX SLOPE IN ANY DIRECTION)
- (X) XX% — DRIVEWAY TYPE AND SLOPE RE: SHEET C0.08A

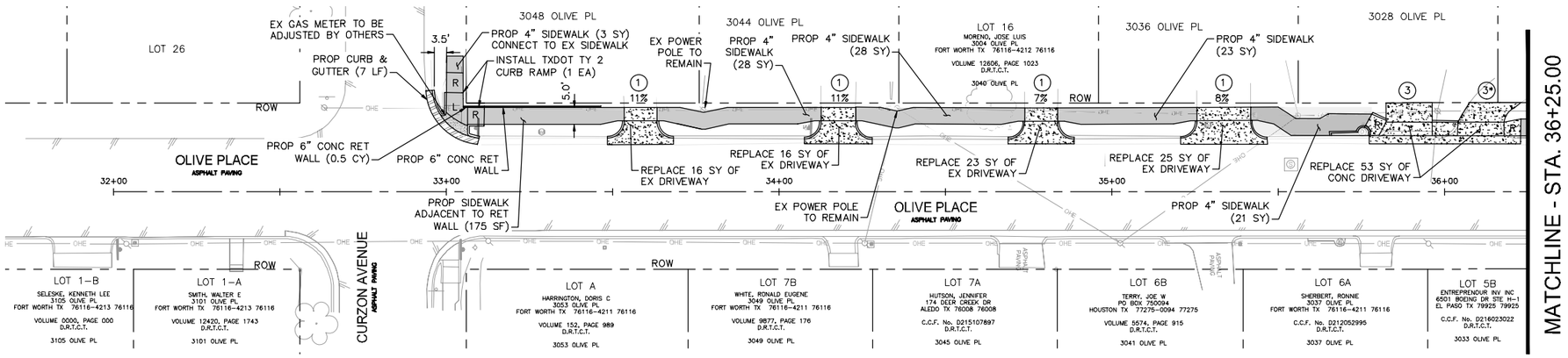

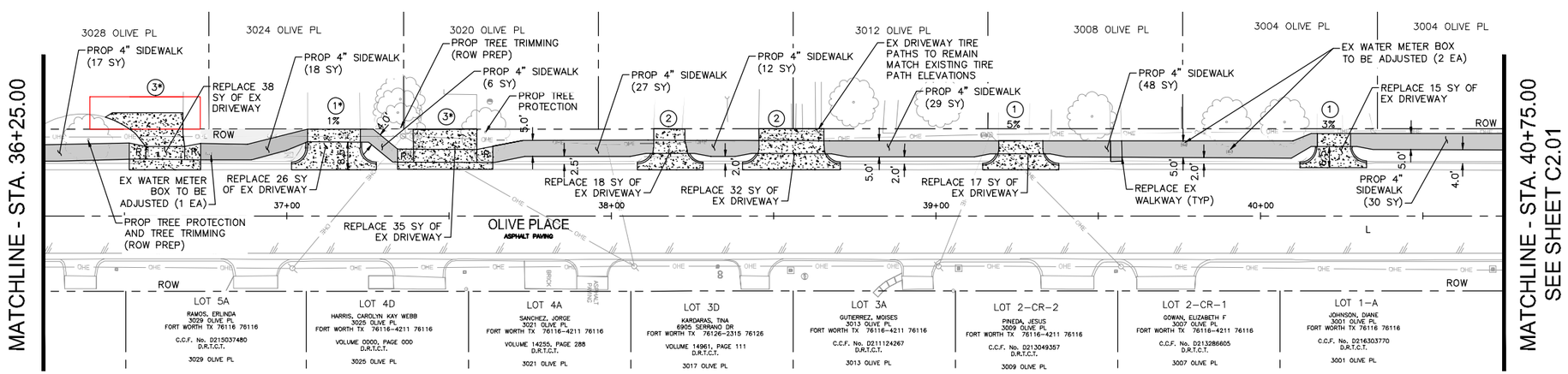

NOTE:

1. SEE SHEET C0.03E FOR PROJECT SPECIFIC NOTES.

THE CONTRACTOR SHALL CONTACT THE FOLLOWING AT LEAST 48 HOURS PRIOR TO CONSTRUCTION:

AT&T 1-800-331-0500
FORT WORTH T&PW (817)-392-8100
ATMOS ENERGY (817)-207-2821
ONCOR ELECTRIC (888)-313-6862
TXU ENERGY (972)-791-2888
SPECTRUM (866)-874-2389
ALL OTHER FACILITIES 1-800-DIG-TESS

MAPSCO NO.
74-K, 74-J, 74-L, 74-P, 78-Y, 78-Z

STATE OF TEXAS — JOHN R. ANNIS — 96782 — LICENSED PROFESSIONAL ENGINEER

5/28/2021

Kimley»Horn

© 2021 KIMLEY-HORN AND ASSOCIATES, INC.
TBPE REGISTERED ENGINEERING FIRM F-928
801 CHERRY STREET, SUITE 1300
FORT WORTH, TEXAS 76102
P: 817-335-6511 F: 817-335-5070
WWW.KILMEY-HORN.COM

Texas Department of Transportation
© 2021

FY 2018 SAFE ROUTE TO SCHOOL (SRTS) IMPROVEMENTS
M.L. PHILLIPS ELEMENTARY SCHOOL

OLIVE PLACE - BEGIN TO END

PAVING LAYOUT

FED.RD.	PROJECT NO.	HIGHWAY NO.
		VA

STATE	DISTRICT	COUNTY	SHEET NO.
TEXAS	FTW	TARRANT	C2.04
CONTROL	SECTION	JOB	
0902	90	084	

PLOTTED BY: MURRAY, JACOB
PLOT DATE: 5/27/2021 10:02 PM
LOCATION: K:\FTW_TPTO\061018211-CFW-2018-SRTS\CADD\SHEETS\M.L. PHILLIPS\PAVING2.DWG
LAST SAVED: 5/27/2021 10:02 PM

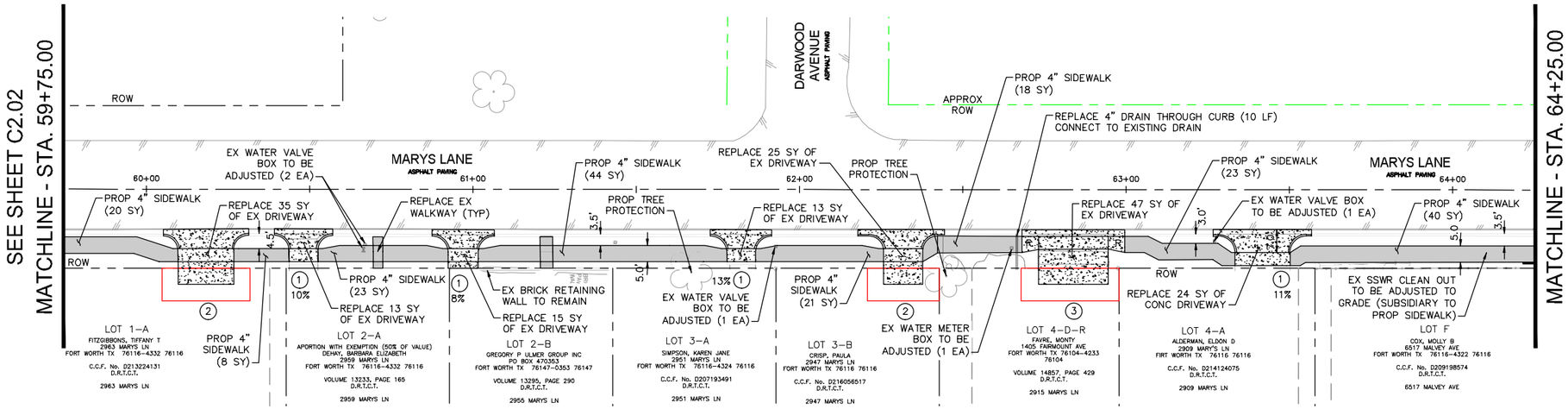

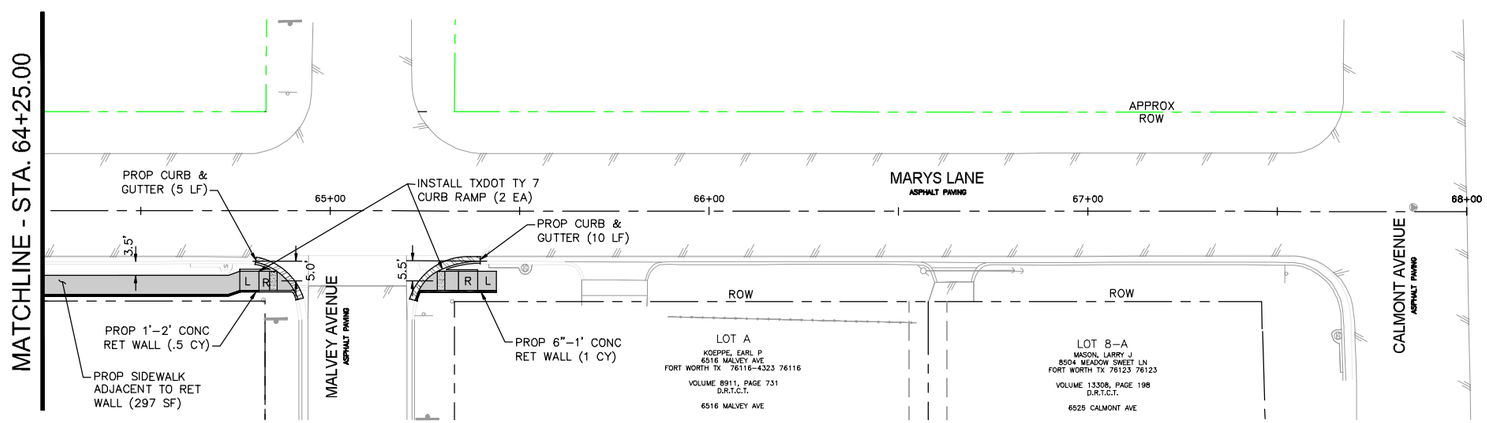

NORTH

GRAPHIC SCALE IN FEET
0 10 20 40

IF SHEET IS 11X17, SCALE IS 1"=40'

LEGEND

- EX ROW
- EX APPROX ROW
- EX UTILITY EASEMENT
- TROE LIMITS
- PROP CONCRETE CURB
- PROP CONCRETE CURB AND GUTTER
- PROPOSED CONCRETE SIDEWALK/CURB RAMP
- PROPOSED CONCRETE DRIVEWAY
- PROPOSED RETAINING WALL
- TRUNCATED DOMES
- R — RAMP (8.33% MAX SLOPE)
- L — LANDING (2% MAX SLOPE IN ANY DIRECTION)
- X XX% — DRIVEWAY TYPE AND SLOPE RE: SHEET C0.08A

NOTE:

1. SEE SHEET C0.03E FOR PROJECT SPECIFIC NOTES.

THE CONTRACTOR SHALL CONTACT THE FOLLOWING AT LEAST 48 HOURS PRIOR TO CONSTRUCTION:

AT&T 1-800-331-0500
FORT WORTH T&PW (817)-392-8100
ATMOS ENERGY (817)-207-2821
ONCOR ELECTRIC (888)-313-6862
TXU ENERGY (972)-791-2888
SPECTRUM (866)-874-2389
ALL OTHER FACILITIES 1-800-DIG-TESS

MAPSCO NO.
74-K, 74-J, 74-L, 74-P, 78-Y, 78-Z

STATE OF TEXAS
SCOTT N. ANNIS
56782
LICENSED
PROFESSIONAL ENGINEER

5/28/2021

Kimley»Horn

© 2021 KIMLEY-HORN AND ASSOCIATES, INC.
TBPE REGISTERED ENGINEERING FIRM F-928
801 CHERRY STREET, SUITE 1300
FORT WORTH, TEXAS 76102
P: 817-335-6511 F: 817-335-5070
WWW.KIMLEY-HORN.COM

Texas Department of Transportation
© 2021

FY 2018 SAFE ROUTE TO SCHOOL (SRTS) IMPROVEMENTS
M.L. PHILLIPS ELEMENTARY SCHOOL

MARY'S LANE - BEGIN TO END

PAVING LAYOUT

FED.RD.	PROJECT NO.	HIGHWAY NO.
		VA

STATE	DISTRICT	COUNTY	SHEET NO.
TEXAS	FTW	TARRANT	C2.05
CONTROL	SECTION	JOB	
0902	90	084	

PLOTTED BY: MURRAY, JACOB
PLOT DATE: 5/27/2021 10:03 PM
LOCATION: K:\FTW_TPTO\061018211-CFW-2018-SRTS\CADD\SHEETS\M.L. PHILLIPS\PAVING2.DWG
LAST SAVED: 5/27/2021 10:02 PM

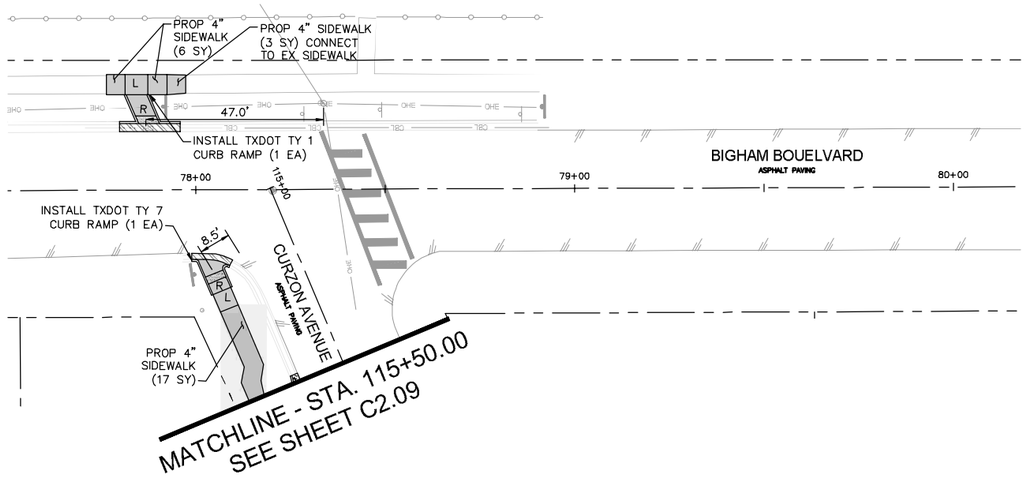

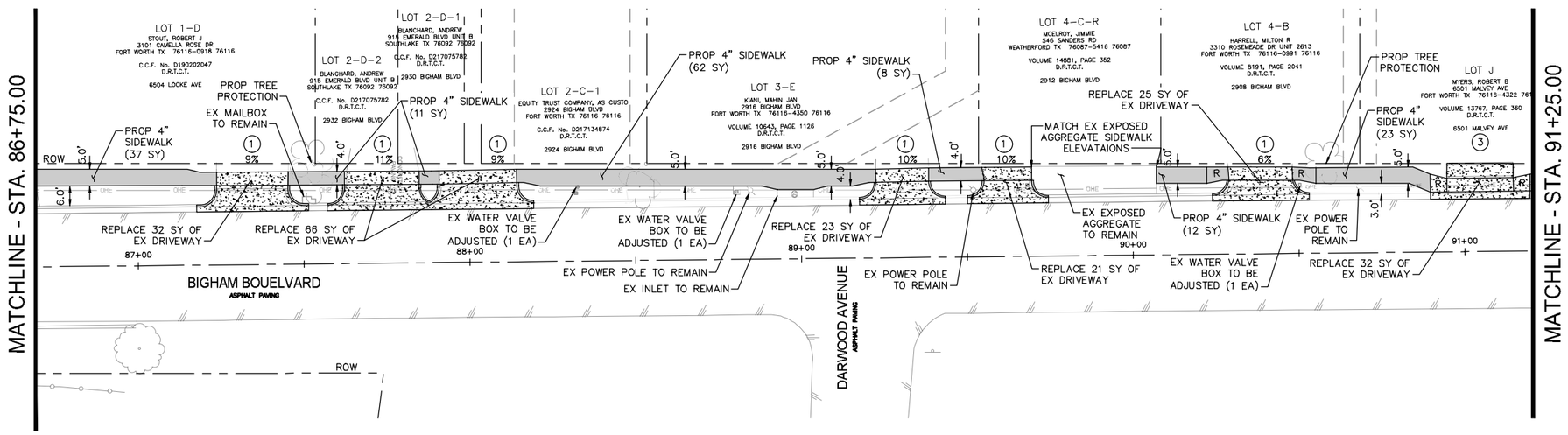

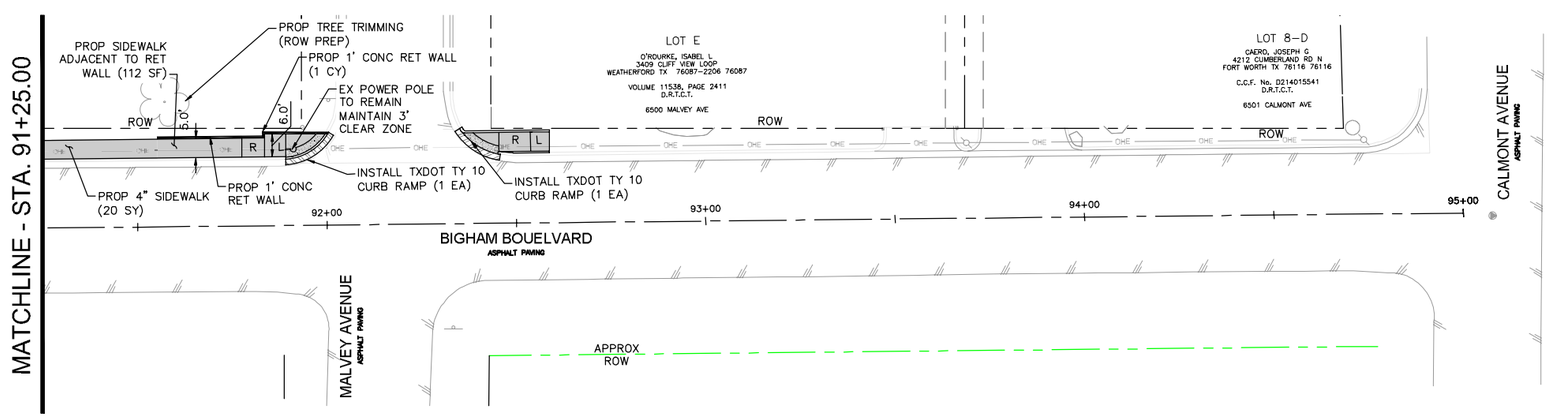

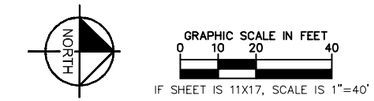

LEGEND

- EX ROW
- EX APPROX ROW
- EX UTILITY EASEMENT
- TROE LIMITS
- PROP CONCRETE CURB
- PROP CONCRETE CURB AND GUTTER
- PROPOSED CONCRETE SIDEWALK/CURB RAMP
- PROPOSED CONCRETE DRIVEWAY
- PROPOSED RETAINING WALL
- TRUNCATED DOMES
- R — RAMP (8.33% MAX SLOPE)
- L — LANDING (2% MAX SLOPE IN ANY DIRECTION)
- X XX% — DRIVEWAY TYPE AND SLOPE RE: SHEET C0.08A

NOTE:

1. SEE SHEET C0.03E FOR PROJECT SPECIFIC NOTES.

THE CONTRACTOR SHALL CONTACT THE FOLLOWING AT LEAST 48 HOURS PRIOR TO CONSTRUCTION:

AT&T 1-800-331-0500
FORT WORTH T&PW (817)-392-8100
ATMOS ENERGY (817)-207-2821
ONCOR ELECTRIC (888)-313-6862
TXU ENERGY (972)-791-2888
SPECTRUM (866)-874-2389
ALL OTHER FACILITIES 1-800-DIG-TESS

MAPSCO NO.
74-K, 74-J, 74-L, 74-P, 78-Y, 78-Z

STATE OF TEXAS
SCOTT R. ARNOLD
96782
LICENSED
PROFESSIONAL ENGINEER
Scott R. Arnold, P.E.
5/28/2021

Kimley»Horn

© 2021 KIMLEY-HORN AND ASSOCIATES, INC.
TBPE REGISTERED ENGINEERING FIRM F-928
801 CHERRY STREET, SUITE 1300
FORT WORTH, TEXAS 76102
P: 817-335-6511 F: 817-335-5070
WWW.KIMLEY-HORN.COM

Texas Department of Transportation © 2021

FY 2018 SAFE ROUTE TO SCHOOL (SRTS) IMPROVEMENTS
M.L. PHILLIPS ELEMENTARY SCHOOL

BIGHAM BOULEVARD - BEGIN TO END

PAVING LAYOUT

FED.RD.	PROJECT NO.	HIGHWAY NO.
		VA

STATE	DISTRICT	COUNTY	SHEET NO.
TEXAS	FTW	TARRANT	C2.06
CONTROL	SECTION	JOB	
0902	90	084	

PLOTTED BY: MURRAY, JACOB
PLOT DATE: 5/27/2021 10:03 PM
LOCATION: K:\FTW_TPTO\061018211-CFW-2018-SRTS\CADD\SHEETS\M.L. PHILLIPS\PAVING2.DWG
LAST SAVED: 5/27/2021 10:02 PM



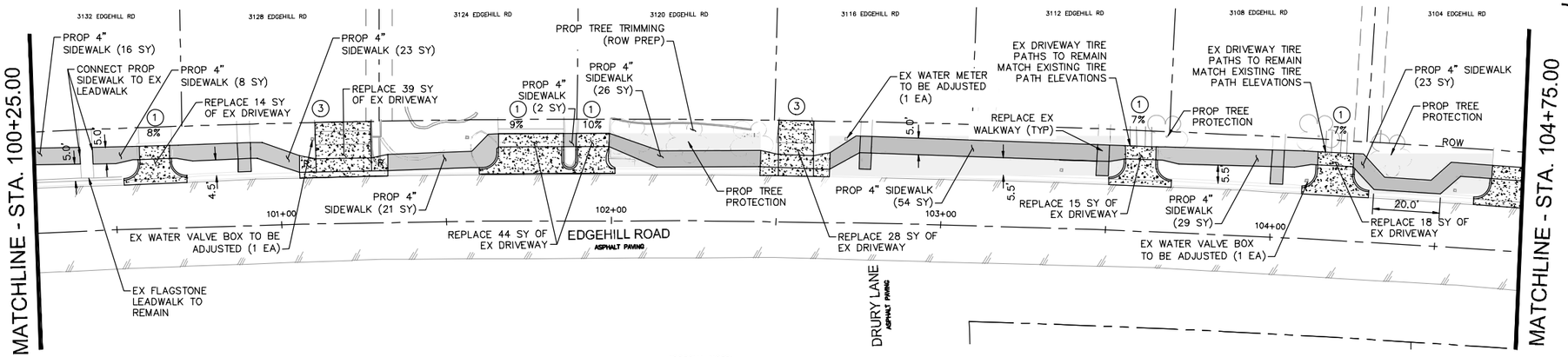

*SPECIAL NOTE:
CURB AND GUTTER TO BE BUILT TO PAVEMENT DEPTH & ALL SUBGRADE REPAIRS SHALL BE SUBSIDIARY TO ITEM 0529 6008 CONC CURB & GUTTER (TY II) AND WILL NOT BE PAID FOR SEPARATELY

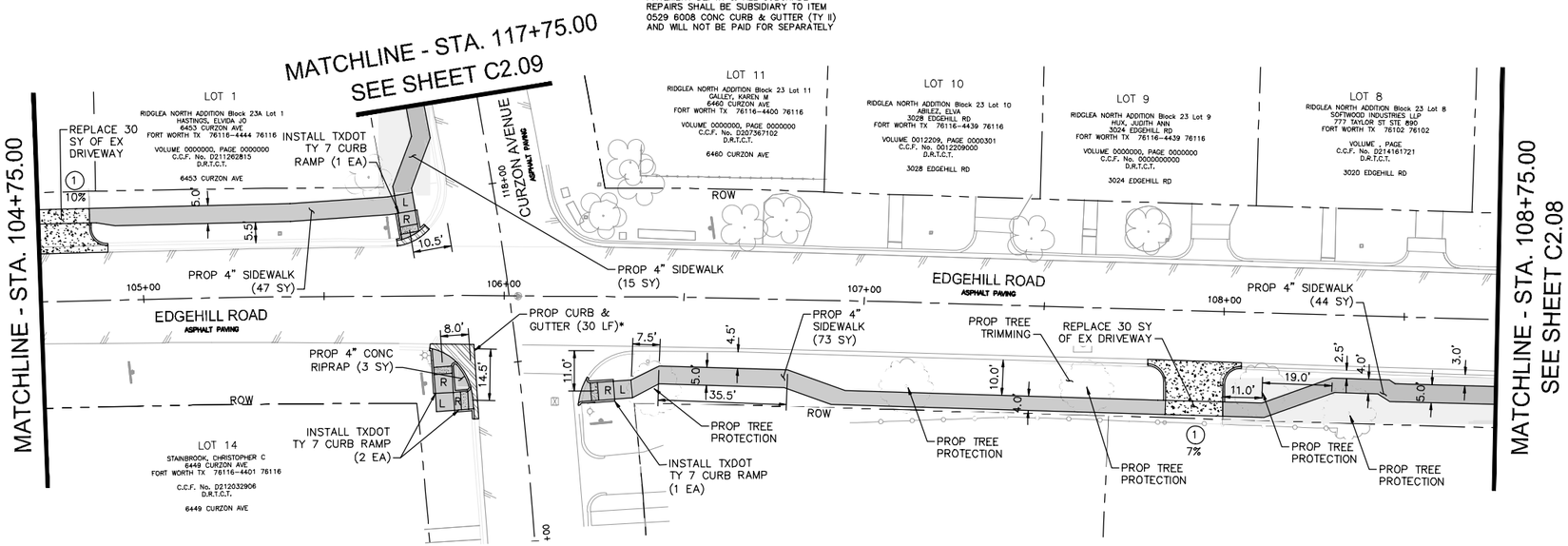

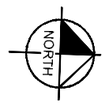

GRAPHIC SCALE IN FEET
0 10 20 40
IF SHEET IS 11X17, SCALE IS 1"=40'

LEGEND

- EX ROW
- EX APPROX ROW
- EX UTILITY EASEMENT
- TROE LIMITS
- PROP CONCRETE CURB
- PROP CONCRETE CURB AND GUTTER
- PROPOSED CONCRETE SIDEWALK/CURB RAMP
- PROPOSED CONCRETE DRIVEWAY
- PROPOSED RETAINING WALL
- TRUNCATED DOMES
- R — RAMP (8.33% MAX SLOPE)
- L — LANDING (2% MAX SLOPE IN ANY DIRECTION)
- X XX% — DRIVEWAY TYPE AND SLOPE RE: SHEET C0.08A

NOTE:

1. SEE SHEET C0.03E FOR PROJECT SPECIFIC NOTES.

THE CONTRACTOR SHALL CONTACT THE FOLLOWING AT LEAST 48 HOURS PRIOR TO CONSTRUCTION:

AT&T 1-800-331-0500
FORT WORTH T&PW (817)-392-8100
ATMOS ENERGY (817)-207-2821
ONCOR ELECTRIC (888)-313-6862
TXU ENERGY (972)-791-2888
SPECTRUM (866)-874-2389
ALL OTHER FACILITIES 1-800-DIG-TESS

MAPSCO NO.
74-K, 74-J, 74-L, 74-P, 78-Y, 78-Z

STATE OF TEXAS
JOHN R. ARNOLD
106782
LICENSED
PROFESSIONAL ENGINEER
John R. Arnold, P.E.
5/28/2021

Kimley»Horn

© 2021 KIMLEY-HORN AND ASSOCIATES, INC.
TBPE REGISTERED ENGINEERING FIRM F-928
801 CHERRY STREET, SUITE 1300
FORT WORTH, TEXAS 76102
P: 817-335-6511 F: 817-335-5070
WWW.KIMLEY-HORN.COM

Texas Department of Transportation © 2021

FY 2018 SAFE ROUTE TO SCHOOL (SRTS) IMPROVEMENTS
M.L. PHILLIPS ELEMENTARY SCHOOL

EDGEHILL ROAD - BEGIN TO STA 108+25

PAVING LAYOUT

FED.RD.	PROJECT NO.	HIGHWAY NO.	
		VA	
STATE	DISTRICT	COUNTY	SHEET NO.
TEXAS	FTW	TARRANT	C2.07
CONTROL	SECTION	JOB	
0902	90	084	

PLOTTED BY: MURRAY, JACOB
PLOT DATE: 5/27/2021 10:04 PM
LOCATION: K:\FTW_TPTO\061018211-CFW-2018-SRTS\CADD\SHEETS\M.L. PHILLIPS\PAVING2.DWG
LAST SAVED: 5/27/2021 10:02 PM

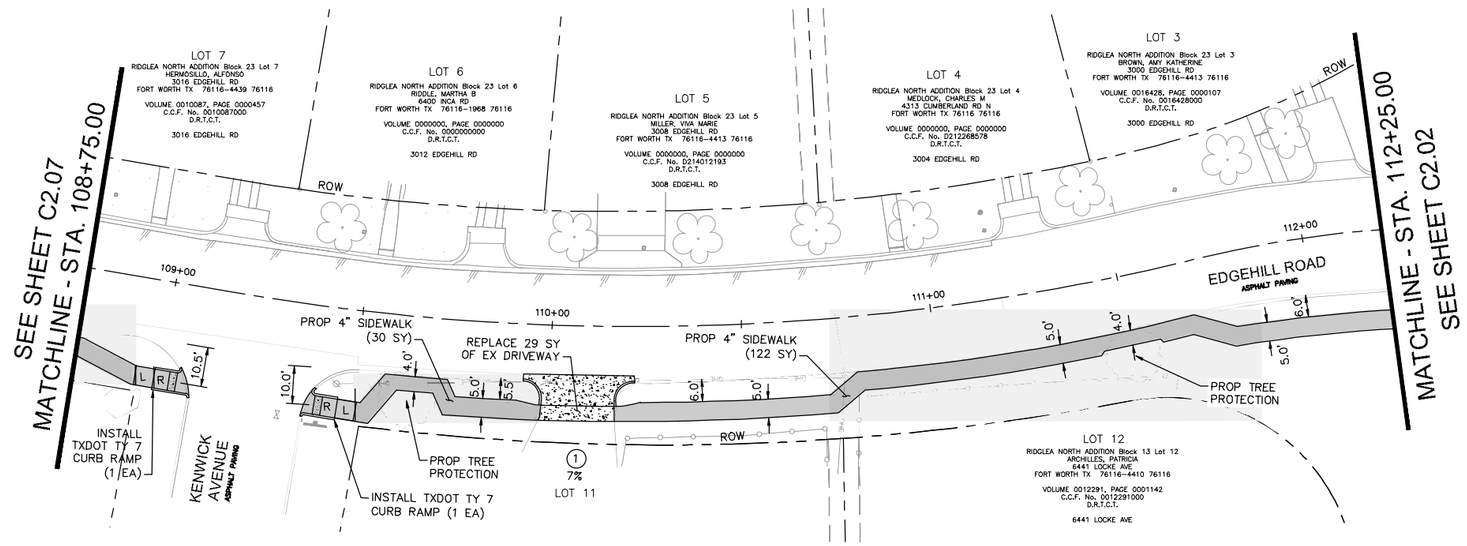

GRAPHIC SCALE IN FEET
0 10 20 40
IF SHEET IS 11X17, SCALE IS 1"=40'

LEGEND

- EX ROW
- EX APPROX ROW
- EX UTILITY EASEMENT
- TROE LIMITS
- PROP CONCRETE CURB
- PROP CONCRETE CURB AND GUTTER
- PROPOSED CONCRETE SIDEWALK/CURB RAMP
- PROPOSED CONCRETE DRIVEWAY
- PROPOSED RETAINING WALL
- TRUNCATED DOMES
- R — RAMP (8.33% MAX SLOPE)
- L — LANDING (2% MAX SLOPE IN ANY DIRECTION)
- X XX% — DRIVEWAY TYPE AND SLOPE RE: SHEET C0.08A

NOTE:

1. SEE SHEET C0.03E FOR PROJECT SPECIFIC NOTES.

THE CONTRACTOR SHALL CONTACT THE FOLLOWING AT LEAST 48 HOURS PRIOR TO CONSTRUCTION:

AT&T 1-800-331-0500
FORT WORTH T&PW (817)-392-8100
ATMOS ENERGY (817)-207-2821
ONCOR ELECTRIC (888)-313-6862
TXU ENERGY (972)-791-2888
SPECTRUM (866)-874-2389
ALL OTHER FACILITIES 1-800-DIG-TESS

MAPSCO NO.
74-K, 74-J, 74-L, 74-P, 78-Y, 78-Z

STATE OF TEXAS
ROBERT N. ARNOLD
56182
LICENSED
PROFESSIONAL ENGINEER
Robert N. Arnold, P.E.
5/28/2021

Kimley»Horn

© 2021 KIMLEY-HORN AND ASSOCIATES, INC.
TBPE REGISTERED ENGINEERING FIRM F-928
801 CHERRY STREET, SUITE 1300
FORT WORTH, TEXAS 76102
P: 817-335-6511 F: 817-335-5070
WWW.KIMLEY-HORN.COM

Texas Department of Transportation
© 2021

FY 2018 SAFE ROUTE TO SCHOOL (SRTS) IMPROVEMENTS
M.L. PHILLIPS ELEMENTARY SCHOOL

EDGEHILL ROAD - STA 108+75 TO 112+25

PAVING LAYOUT

FED.RD.	PROJECT NO.	HIGHWAY NO.
		VA

STATE	DISTRICT	COUNTY	SHEET NO.
TEXAS	FTW	TARRANT	C2.08
CONTROL	SECTION	JOB	
0902	90	084	

PLOTTED BY: MURRAY, JACOB
PLOT DATE: 5/27/2021 10:05 PM
LOCATION: K:\FTW_TPTO\061018211-CFW-2018-SRTS\CADD\SHEETS\M.L. PHILLIPS\PAVING2.DWG
LAST SAVED: 5/27/2021 10:02 PM

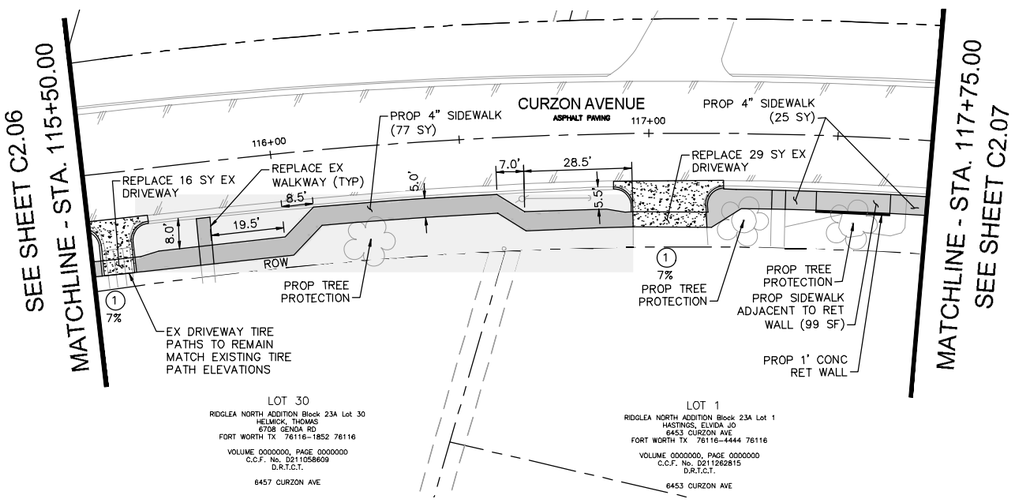

GRAPHIC SCALE IN FEET
0 10 20 40
IF SHEET IS 11X17, SCALE IS 1"=40'

LEGEND

- EX ROW
- EX APPROX ROW
- EX UTILITY EASEMENT
- TROE LIMITS
- PROP CONCRETE CURB
- PROP CONCRETE CURB AND GUTTER
- PROPOSED CONCRETE SIDEWALK/CURB RAMP
- PROPOSED CONCRETE DRIVEWAY
- PROPOSED RETAINING WALL
- TRUNCATED DOMES
- R — RAMP (8.33% MAX SLOPE)
- L — LANDING (2% MAX SLOPE IN ANY DIRECTION)
- X XX% — DRIVEWAY TYPE AND SLOPE RE: SHEET C0.08A

NOTE:

1. SEE SHEET C0.03E FOR PROJECT SPECIFIC NOTES.

THE CONTRACTOR SHALL CONTACT THE FOLLOWING AT LEAST 48 HOURS PRIOR TO CONSTRUCTION:

AT&T 1-800-331-0500
FORT WORTH T&PW (817)-392-8100
ATMOS ENERGY (817)-207-2821
ONCOR ELECTRIC (888)-313-6862
TXU ENERGY (972)-791-2888
SPECTRUM (866)-874-2389
ALL OTHER FACILITIES 1-800-DIG-TESS

MAPSCO NO.
74-K, 74-J, 74-L, 74-P, 78-Y, 78-Z

STATE OF TEXAS
SCOTT R. ARNOLD
96782
LICENSED
PROFESSIONAL ENGINEER

Scott R. Arnold, P.E.

5/28/2021

Kimley»Horn

© 2021 KIMLEY-HORN AND ASSOCIATES, INC.
TBPE REGISTERED ENGINEERING FIRM F-928
801 CHERRY STREET, SUITE 1300
FORT WORTH, TEXAS 76102
P: 817-335-6511 F: 817-335-5070
WWW.KIMLEY-HORN.COM

Texas Department of Transportation
© 2021

FY 2018 SAFE ROUTE TO SCHOOL (SRTS) IMPROVEMENTS
M.L. PHILLIPS ELEMENTARY SCHOOL

CURZON AVENUE - BEGIN TO END

PAVING LAYOUT

FED.RD.	PROJECT NO.	HIGHWAY NO.
		VA

STATE	DISTRICT	COUNTY	SHEET NO.
TEXAS	FTW	TARRANT	C2.09
CONTROL	SECTION	JOB	
0902	90	084	

PLOTTED BY: MURRAY, JACOB
PLOT DATE: 5/27/2021 9:10 PM
LOCATION: K:\FTW_TPTO\061018211-CFW-2018-SRTS\CADD\SHEETS\M.L. PHILLIPS\PAVING.DWG
LAST SAVED: 5/27/2021 8:55 PM