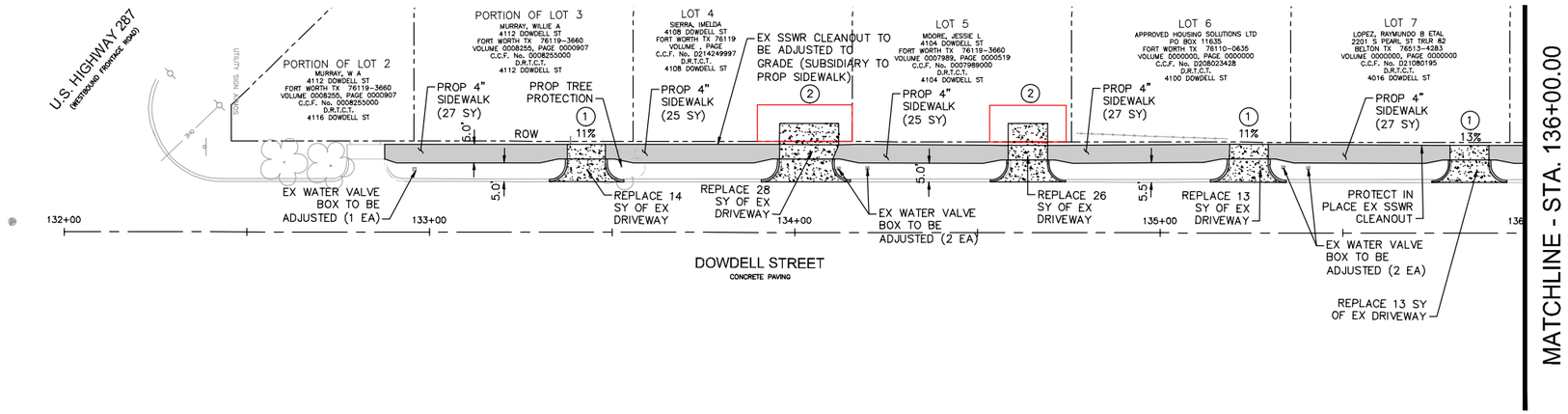

MATCHLINE - STA. 136+00.00

GRAPHIC SCALE IN FEET
0 10 20 40

IF SHEET IS 11X17, SCALE IS 1"=40'

LEGEND

- EX ROW
- EX APPROX ROW
- EX UTILITY EASEMENT
- TROE LIMITS
- PROP CONCRETE CURB
- PROP CONCRETE CURB AND GUTTER
- PROPOSED CONCRETE SIDEWALK/CURB RAMP
- PROPOSED CONCRETE DRIVEWAY
- PROPOSED RETAINING WALL
- TRUNCATED DOMES
- R — RAMP (8.33% MAX SLOPE)
- L — LANDING (2% MAX SLOPE IN ANY DIRECTION)
- X XX% — DRIVEWAY TYPE AND SLOPE RE: SHEET C0.08A

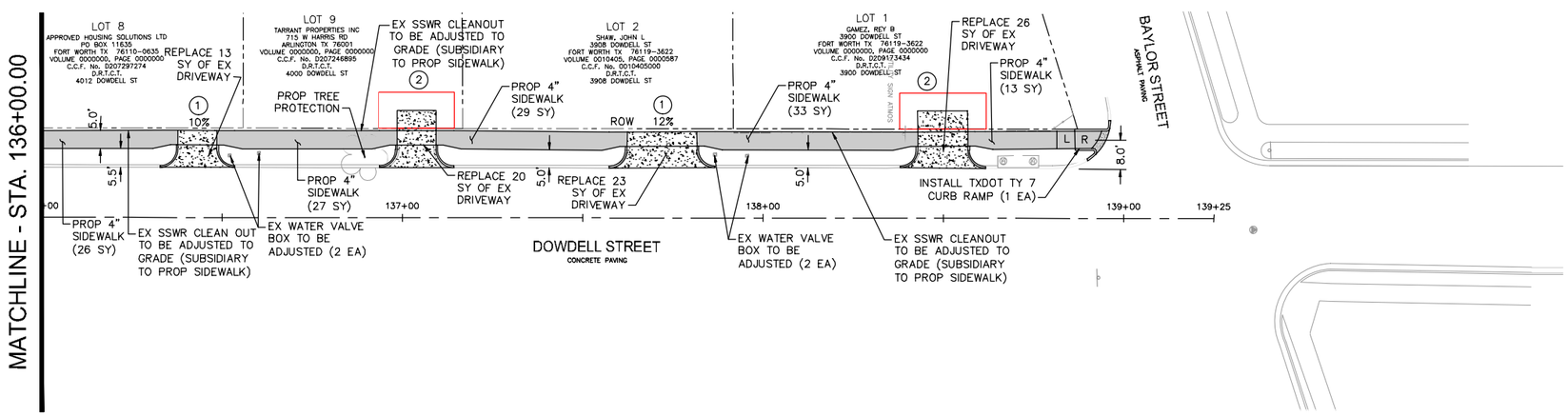

MATCHLINE - STA. 136+00.00

NOTE:

1. SEE SHEET C0.03E FOR PROJECT SPECIFIC NOTES.

THE CONTRACTOR SHALL CONTACT THE FOLLOWING AT LEAST 48 HOURS PRIOR TO CONSTRUCTION:

AT&T 1-800-331-0500
FORT WORTH T&PW (817)-392-8100
ATMOS ENERGY (817)-207-2821
ONCOR ELECTRIC (888)-313-6862
TXU ENERGY (972)-791-2888
SPECTRUM (866)-874-2389
ALL OTHER FACILITIES 1-800-DIG-TESS

5/28/2021

Kimley»Horn

© 2021 KIMLEY-HORN AND ASSOCIATES, INC.
TBPE REGISTERED ENGINEERING FIRM F-928
801 CHERRY STREET, SUITE 1300
FORT WORTH, TEXAS 76102
P: 817-335-6511 F: 817-335-5070
WWW.KIMLEY-HORN.COM

Texas Department of Transportation
© 2021

FY 2018 SAFE ROUTE TO SCHOOL (SRTS) IMPROVEMENTS
C.C. MOSS ELEMENTARY SCHOOL
DOWDELL STREET - BEGIN TO END

PAVING LAYOUT

FED.RD.	PROJECT NO.	HIGHWAY NO.

STATE	DISTRICT	COUNTY	SHEET NO.
TEXAS	FTW	TARRANT	C5.01
CONTROL	SECTION	JOB	
0902	90	084	

PLOTTED BY: MURRAY, JACOB
PLOT DATE: 5/27/2021 9:15 PM
LOCATION: K:\FTW_TPTO\061018211-CFW-2018-SRTS\CADD\SHEETS\C.C MOSS\PAVING4.DWG
LAST SAVED: 5/27/2021 8:55 PM

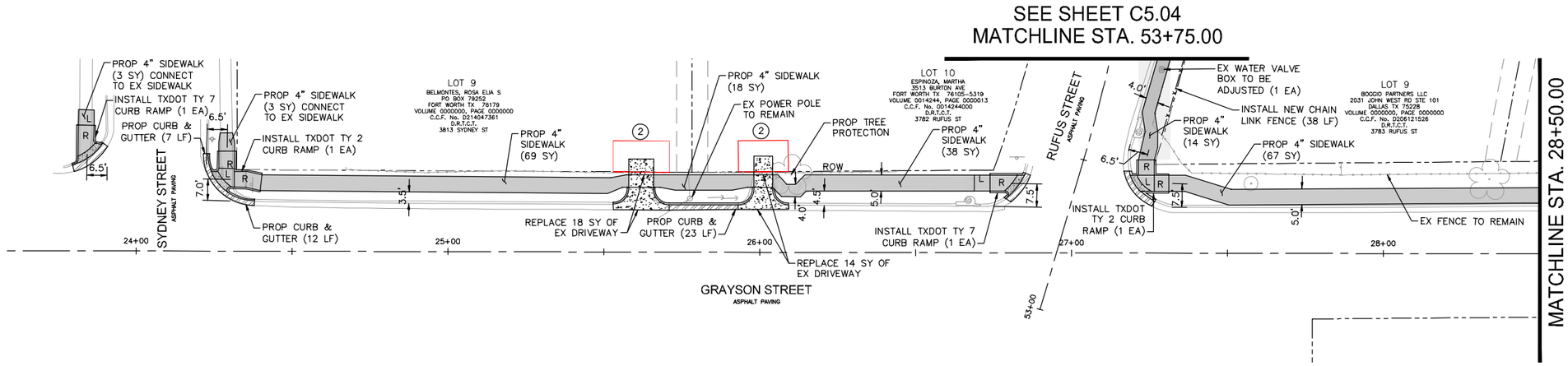

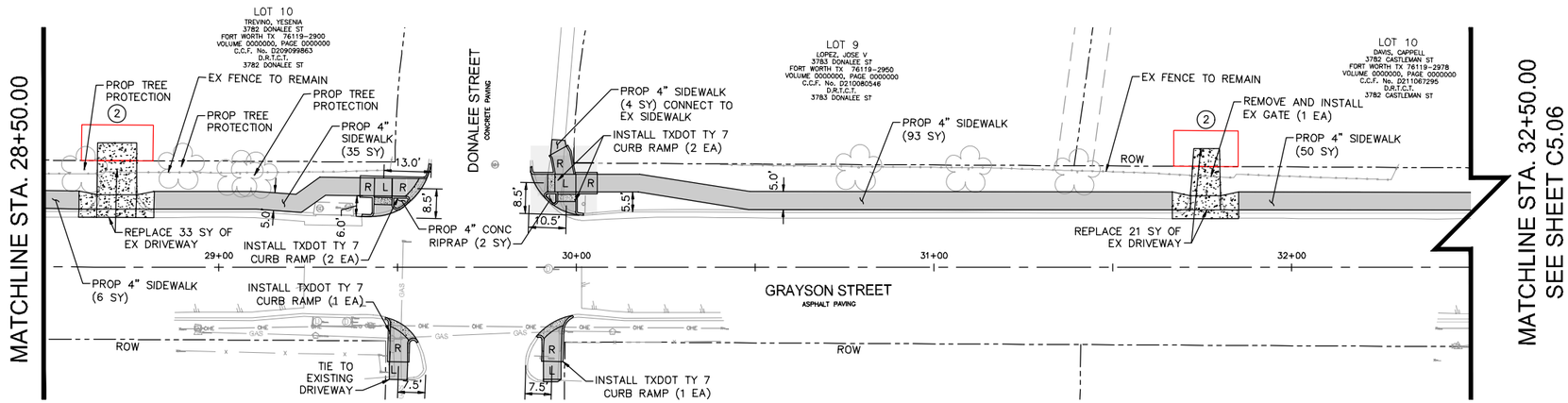

GRAPHIC SCALE IN FEET
0 10 20 40
IF SHEET IS 11X17, SCALE IS 1"=40'

LEGEND

- EX ROW
- EX APPROX ROW
- EX UTILITY EASEMENT
- TROE LIMITS
- PROP CONCRETE CURB
- PROP CONCRETE CURB AND GUTTER
- PROPOSED CONCRETE SIDEWALK/CURB RAMP
- PROPOSED CONCRETE DRIVEWAY
- PROPOSED RETAINING WALL
- TRUNCATED DOMES
- R — RAMP (8.33% MAX SLOPE)
- L — LANDING (2% MAX SLOPE IN ANY DIRECTION)
- X XX% — DRIVEWAY TYPE AND SLOPE RE: SHEET C0.08A

NOTE:

1. SEE SHEET C0.03E FOR PROJECT SPECIFIC NOTES.

THE CONTRACTOR SHALL CONTACT THE FOLLOWING AT LEAST 48 HOURS PRIOR TO CONSTRUCTION:

AT&T 1-800-331-0500
FORT WORTH T&PW (817)-392-8100
ATMOS ENERGY (817)-207-2821
ONCOR ELECTRIC (888)-313-6862
TXU ENERGY (972)-791-2888
SPECTRUM (866)-874-2389
ALL OTHER FACILITIES 1-800-DIG-TESS

STATE OF TEXAS
JOHN R. ANDRE
96152
LICENSED
PROFESSIONAL ENGINEER
John R. Andre, P.E.
5/28/2021

Kimley»Horn

© 2021 KIMLEY-HORN AND ASSOCIATES, INC.
TBPE REGISTERED ENGINEERING FIRM F-928
801 CHERRY STREET, SUITE 1300
FORT WORTH, TEXAS 76102
P: 817-335-6511 F: 817-335-5070
WWW.KIMLEY-HORN.COM

Texas Department of Transportation
© 2021

FY 2018 SAFE ROUTE TO SCHOOL (SRTS) IMPROVEMENTS
C.C. MOSS ELEMENTARY SCHOOL

GRAYSON STREET - BEGIN TO STA 32+50

PAVING LAYOUT

FED.RD.	PROJECT NO.	HIGHWAY NO.

STATE	DISTRICT	COUNTY	SHEET NO.
TEXAS	FTW	TARRANT	C5.02
CONTROL	SECTION	JOB	
0902	90	084	

PLOTTED BY: MURRAY, JACOB
PLOT DATE: 5/27/2021 9:16 PM
LOCATION: K:\FTW_TPTO\061018211-CFW-2018-SRTS\CADD\SHEETS\C.C MOSS\PAVING.DWG
LAST SAVED: 5/27/2021 8:55 PM

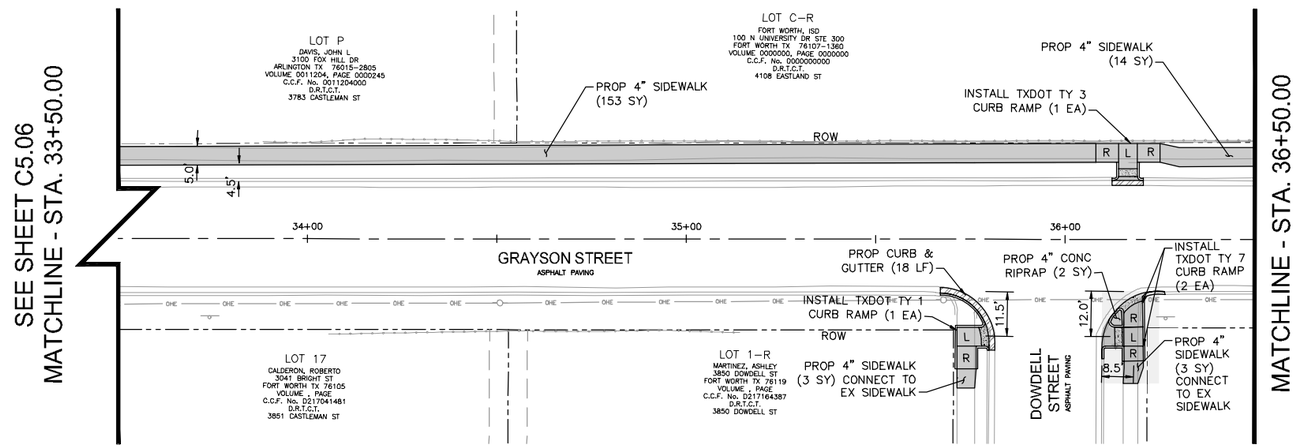

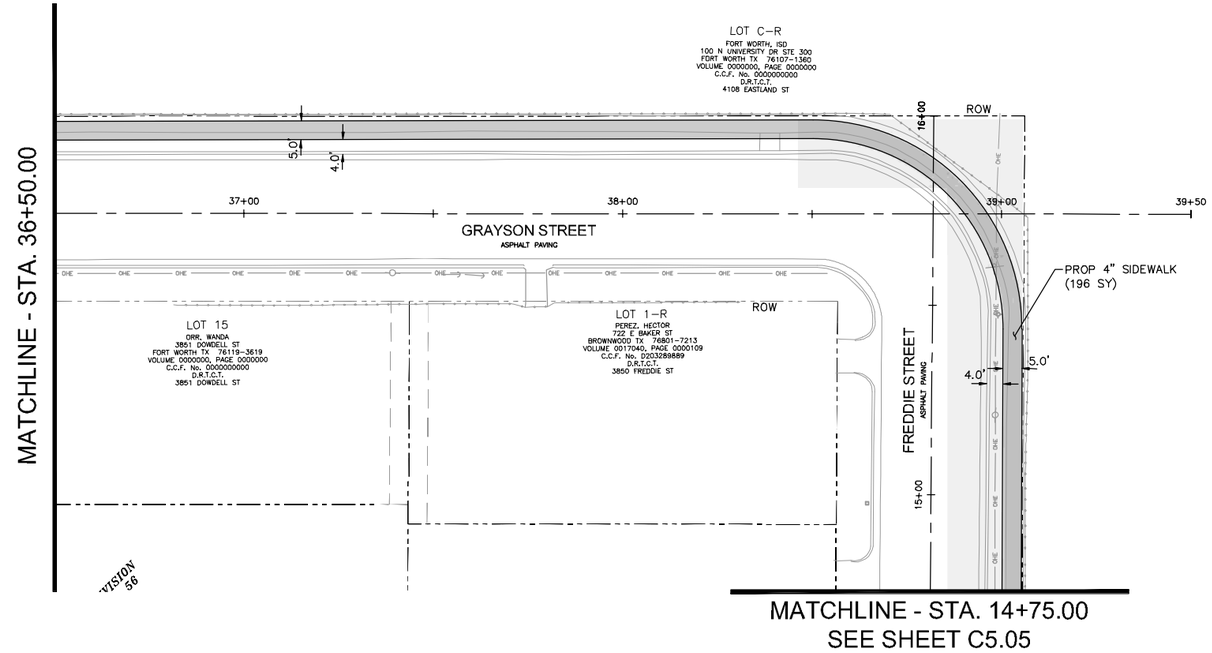

NORTH

GRAPHIC SCALE IN FEET
0 10 20 40

IF SHEET IS 11X17, SCALE IS 1"=40'

LEGEND

- EX ROW
- EX APPROX ROW
- EX UTILITY EASEMENT
- TROE LIMITS
- PROP CONCRETE CURB
- PROP CONCRETE CURB AND GUTTER
- PROPOSED CONCRETE SIDEWALK/CURB RAMP
- PROPOSED CONCRETE DRIVEWAY
- PROPOSED RETAINING WALL
- TRUNCATED DOMES
- R — RAMP (8.33% MAX SLOPE)
- L — LANDING (2% MAX SLOPE IN ANY DIRECTION)
- X XX% — DRIVEWAY TYPE AND SLOPE RE: SHEET C0.08A

NOTE:

1. SEE SHEET C0.03E FOR PROJECT SPECIFIC NOTES.

THE CONTRACTOR SHALL CONTACT THE FOLLOWING AT LEAST 48 HOURS PRIOR TO CONSTRUCTION:

AT&T 1-800-331-0500
FORT WORTH T&PW (817)-392-8100
ATMOS ENERGY (817)-207-2821
ONCOR ELECTRIC (888)-313-6862
TXU ENERGY (972)-791-2888
SPECTRUM (866)-874-2389
ALL OTHER FACILITIES 1-800-DIG-TESS

STATE OF TEXAS
SCOTT R. ANDERSON
96182
LICENSED
PROFESSIONAL ENGINEER
Scott R. Anderson, P.E.
5/28/2021

Kimley»Horn

© 2021 KIMLEY-HORN AND ASSOCIATES, INC.
TBPE REGISTERED ENGINEERING FIRM F-928
801 CHERRY STREET, SUITE 1300
FORT WORTH, TEXAS 76102
P: 817-335-6511 F: 817-335-5070
WWW.KIMLEY-HORN.COM

Texas Department of Transportation
© 2021

FY 2018 SAFE ROUTE TO SCHOOL (SRTS) IMPROVEMENTS
C.C. MOSS ELEMENTARY SCHOOL
GRAYSON STREET - 33+50 TO END

PAVING LAYOUT

FED.RD.	PROJECT NO.	HIGHWAY NO.

STATE	DISTRICT	COUNTY	SHEET NO.
TEXAS	FTW	TARRANT	C5.03
CONTROL	SECTION	JOB	
0902	90	084	

PLOTTED BY: MURRAY, JACOB
PLOT DATE: 5/27/2021 9:16 PM
LOCATION: K:\FTW_TPTO\061018211-CFW-2018-SRTS\CADD\SHEETS\C.C MOSS\PAVING.DWG
LAST SAVED: 5/27/2021 8:55 PM

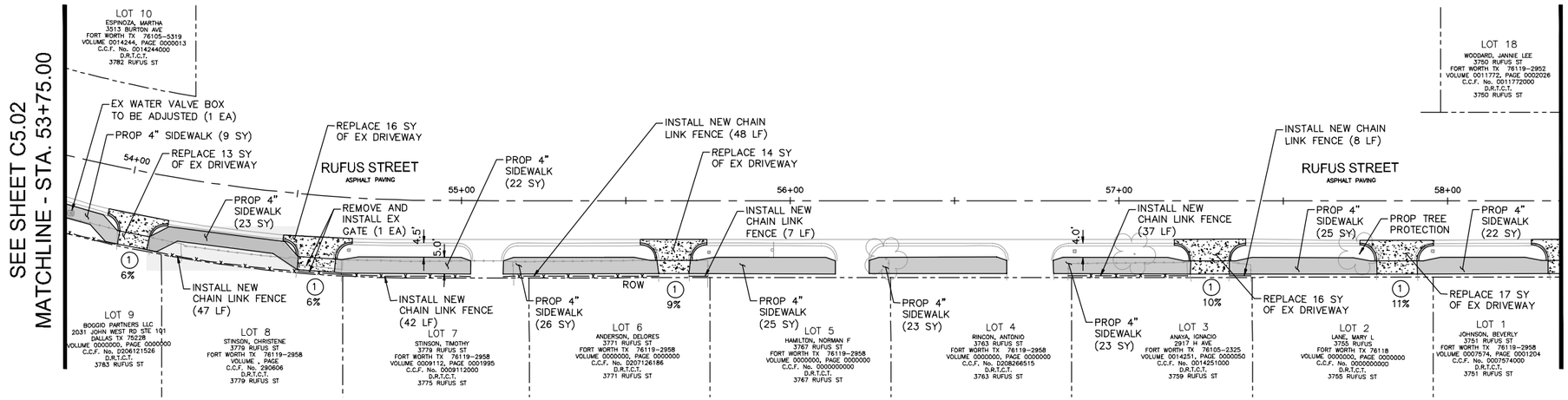

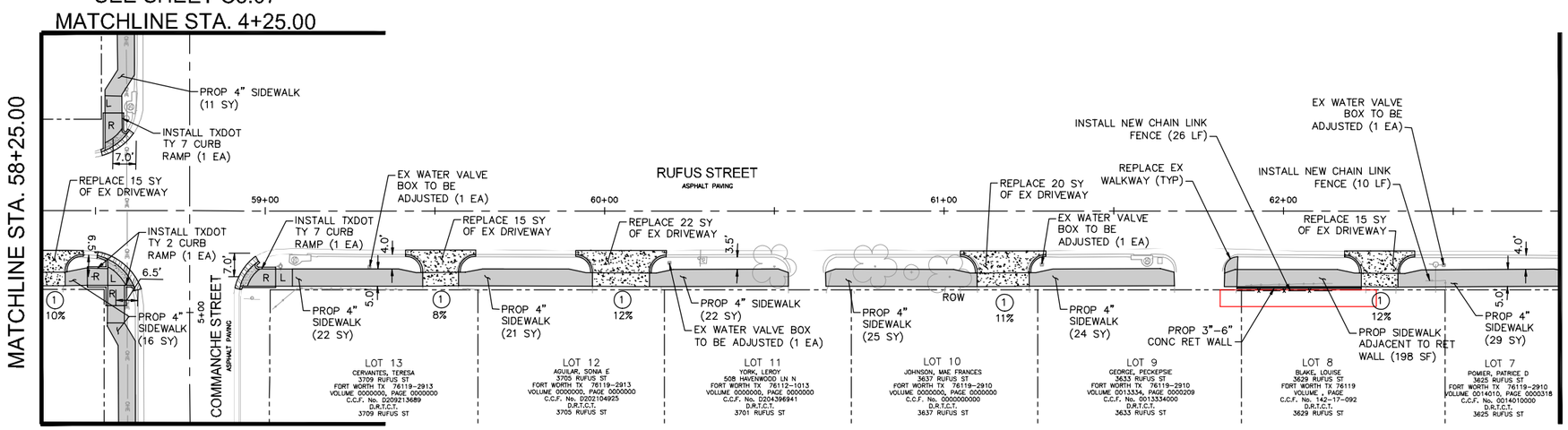

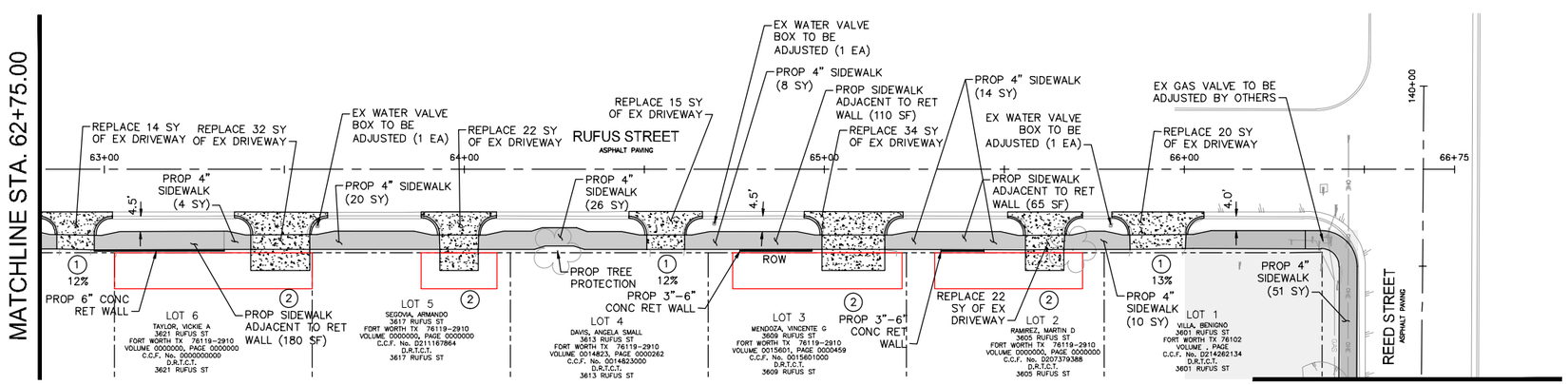

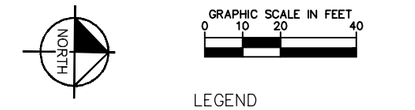

LEGEND

- EX ROW
- EX APPROX ROW
- EX UTILITY EASEMENT
- TROE LIMITS
- PROP CONCRETE CURB
- PROP CONCRETE CURB AND GUTTER
- PROPOSED CONCRETE SIDEWALK/CURB RAMP
- PROPOSED CONCRETE DRIVEWAY
- PROPOSED RETAINING WALL
- TRUNCATED DOMES
- R — RAMP (8.33% MAX SLOPE)
- L — LANDING (2% MAX SLOPE IN ANY DIRECTION)
- (X) XX% — DRIVEWAY TYPE AND SLOPE RE: SHEET C0.08A

NOTE:

1. SEE SHEET C0.03E FOR PROJECT SPECIFIC NOTES.

THE CONTRACTOR SHALL CONTACT THE FOLLOWING AT LEAST 48 HOURS PRIOR TO CONSTRUCTION:

AT&T 1-800-331-0500
FORT WORTH T&PW (817)-392-8100
ATMOS ENERGY (817)-207-2821
ONCOR ELECTRIC (888)-313-6862
TXU ENERGY (972)-791-2888
SPECTRUM (866)-874-2389
ALL OTHER FACILITIES 1-800-DIG-TESS

STATE OF TEXAS
SCOTT R. ARNOLD
96782
LICENSED
PROFESSIONAL ENGINEER
Scott R. Arnold, P.E.
5/28/2021

Kimley»Horn

© 2021 KIMLEY-HORN AND ASSOCIATES, INC.
TBPE REGISTERED ENGINEERING FIRM F-928
801 CHERRY STREET, SUITE 1300
FORT WORTH, TEXAS 76102
P: 817-335-6511 F: 817-335-5070
WWW.KIMLEY-HORN.COM

Texas Department of Transportation
© 2021

FY 2018 SAFE ROUTE TO SCHOOL (SRTS) IMPROVEMENTS
C.C. MOSS ELEMENTARY SCHOOL
RUFUS STREET - BEGIN TO END

PAVING LAYOUT

FED.RD.	PROJECT NO.	HIGHWAY NO.

STATE	DISTRICT	COUNTY	SHEET NO.
TEXAS	FTW	TARRANT	C5.04
CONTROL	SECTION	JOB	
0902	90	084	

PLOTTED BY: MURRAY, JACOB
PLOT DATE: 5/27/2021 9:16 PM
LOCATION: K:\FTW_TPTO\061018211-CFW-2018-SRTS\CADD\SHEETS\C.C MOSS\PAVING2.DWG
LAST SAVED: 5/27/2021 8:54 PM