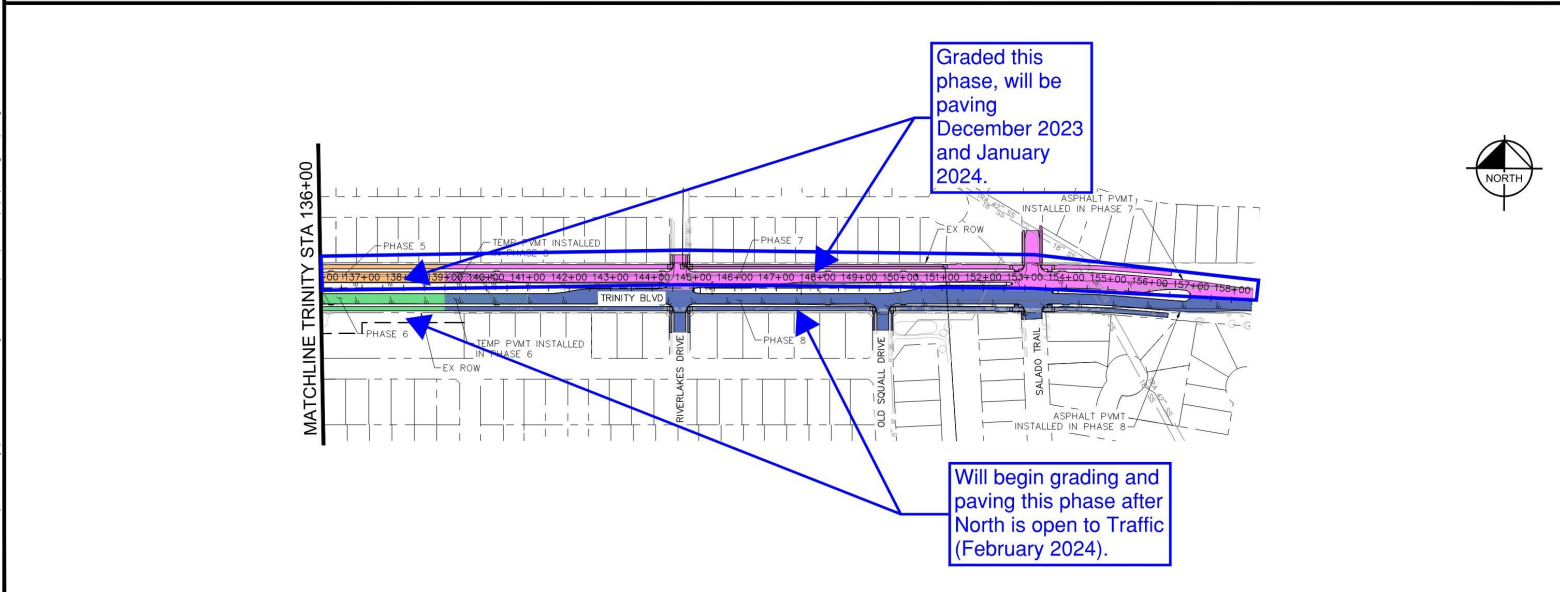
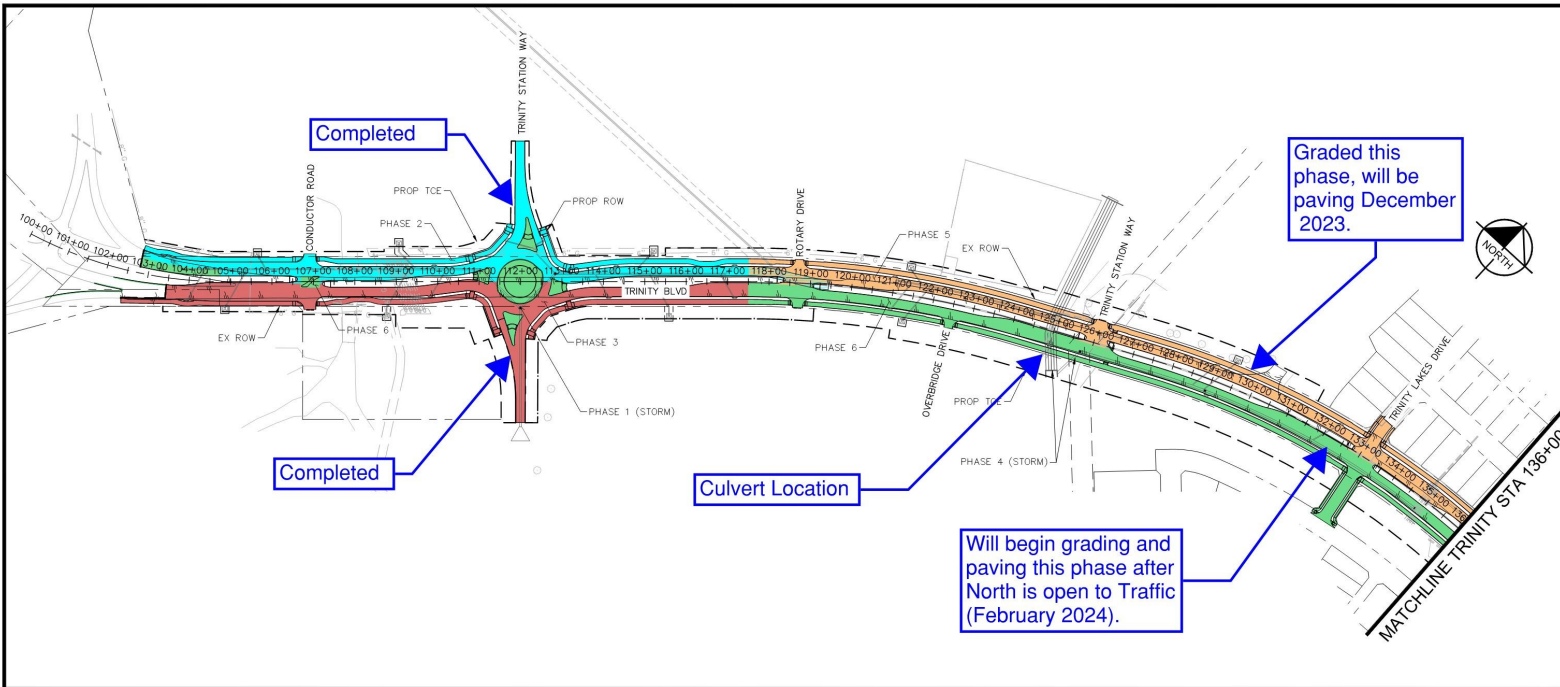
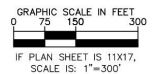


Picked By: 2021-08-18 11:37:06 Harris, Spencer
 Last Saved: 2021-08-13 14:36:51 CH402 PHASING SCHEMATIC
 Filename: K:\New_roadway\081016383-1w_trinity_boulevard\cadd\sheet\top_phasing_map.dwg



REVISIONS		
NO.	DESCRIPTION	DATE
1		
2		
3		
4		



LEGEND

- PHASE 2
- PHASE 3
- PHASE 5
- PHASE 6
- PHASE 7
- PHASE 8
- TEMP PAVEMENT

EXHIBIT ONLY
NOT FOR CONSTRUCTION



801 Cherry Street, Unit 11, Suite 1300, Fort Worth, TX 76102
 Phone: (817) 335-6511 Fax: (817) 335-5070 TBPE Registration No. F-928

CITY PROJECT #102101 MAPSCO NO.: 066B, 066C & 066D

CITY OF FORT WORTH, TEXAS
 TRANSPORTATION AND PUBLIC WORKS
 CAPITAL DELIVERY DIVISION

TRINITY BOULEVARD
 ROADWAY IMPROVEMENTS
 I.H. 820 TO SALADO TRAIL

TRAFFIC CONTROL PLAN
 PHASING SCHEMATIC

DESIGNED: TDT	SCALE: 1:150	DATE: August 2021	SHEET: C14.03
DRAWN: JWR			
CHECKED: DLS			