











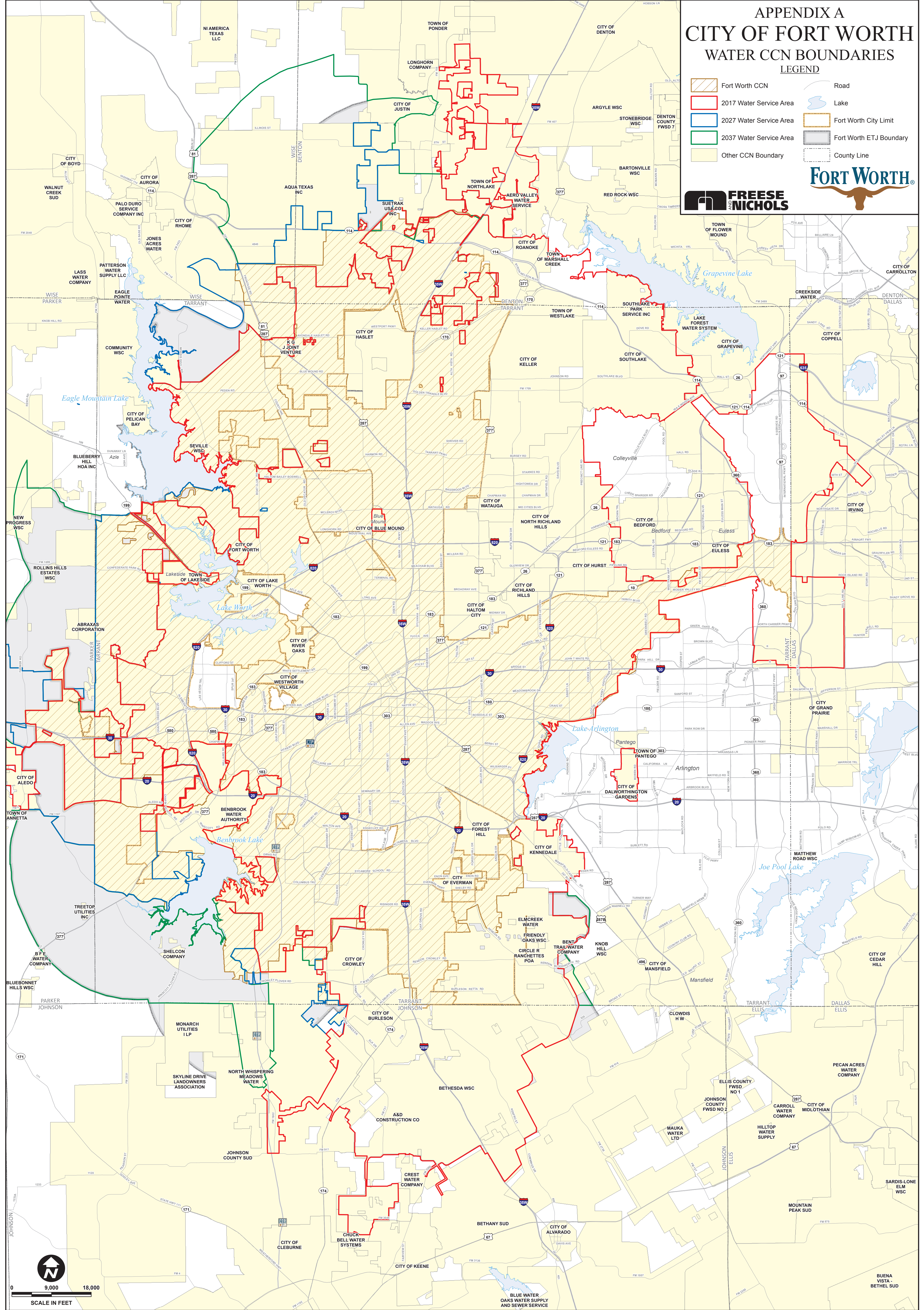
Appendix A

Fort Worth Water Service Area CCN Map

APPENDIX A CITY OF FORT WORTH WATER CCN BOUNDARIES

LEGEND

-  Fort Worth CCN
-  2017 Water Service Area
-  2027 Water Service Area
-  2037 Water Service Area
-  Other CCN Boundary
-  Road
-  Lake
-  Fort Worth City Limit
-  Fort Worth ETJ Boundary
-  County Line



0 9,000 18,000
SCALE IN FEET

Created by Freese and Nichols, Inc.
File Path: \\FNS\GIS\Projects\2017\Map_Series\Appendix_A_Water_CCN.mxd
Map Date: 10/20/2017
User: c2499